

INITIAL RECEIPT

United States Department of the Interior
Bureau of Land Management
 DIV OF LANDS, MINRLS & ENERGY
 ONE N CENTRAL AVE
 PHOENIX, AZ 85004 -4427
 Phone: 602-417-9200

Receipt

No:

4750551

Transaction #: 4876833**Date of Transaction:** 06/18/2020**CUSTOMER:**

PINTO VALLEY MINING CORPORATION
 PO BOX 100
 MIAMI, AZ 85539-0100 US

LINE #	QTY	DESCRIPTION	REMARKS	UNIT PRICE	TOTAL
1	82.00	LOCATABLE MINERALS / MINING CLAIMS- NEW, UNADJUD, ONE OR MORE AUTH NOS / NEW MINING CLAIM PROCESSING FEE CASES: AMC460520/\$20.00, AMC460521/\$20.00, AMC460522/\$20.00, AMC460523/\$20.00, AMC460524/\$20.00, AMC460525/\$20.00, AMC460526/\$20.00, AMC460527/\$20.00, AMC460528/\$20.00, AMC460529/\$20.00, AMC460530/\$20.00, AMC460531/\$20.00, AMC460532/\$20.00, AMC460533/\$20.00, AMC460534/\$20.00, AMC460535/\$20.00, AMC460536/\$20.00, AMC460537/\$20.00, AMC460538/\$20.00, AMC460539/\$20.00, AMC460540/\$20.00, AMC460541/\$20.00, AMC460542/\$20.00, AMC460543/\$20.00, AMC460544/\$20.00, AMC460545/\$20.00, AMC460546/\$20.00, AMC460547/\$20.00, AMC460548/\$20.00, AMC460549/\$20.00, AMC460550/\$20.00, AMC460551/\$20.00, AMC460552/\$20.00, AMC460553/\$20.00, AMC460554/\$20.00, AMC460555/\$20.00, AMC460556/\$20.00, AMC460557/\$20.00, AMC460558/\$20.00, AMC460559/\$20.00, AMC460560/\$20.00, AMC460561/\$20.00, AMC460562/\$20.00, AMC460563/\$20.00, AMC460564/\$20.00, AMC460565/\$20.00, AMC460566/\$20.00, AMC460567/\$20.00, AMC460568/\$20.00, AMC460569/\$20.00, AMC460570/\$20.00, AMC460571/\$20.00,		- n/a -	1640.00

ENTERED
JUN 25 2020
 BY: *WU*

		AMC460572/\$20.00, AMC460573/\$20.00, AMC460574/\$20.00, AMC460575/\$20.00, AMC460576/\$20.00, AMC460577/\$20.00, AMC460578/\$20.00, AMC460579/\$20.00, AMC460580/\$20.00, AMC460581/\$20.00, AMC460582/\$20.00, AMC460583/\$20.00, AMC460584/\$20.00, AMC460585/\$20.00, AMC460586/\$20.00, AMC460587/\$20.00, AMC460588/\$20.00, AMC460589/\$20.00, AMC460590/\$20.00, AMC460591/\$20.00, AMC460592/\$20.00, AMC460593/\$20.00, AMC460594/\$20.00, AMC460595/\$20.00, AMC460596/\$20.00, AMC460597/\$20.00, AMC460598/\$20.00, AMC460599/\$20.00, AMC460600/\$20.00, AMC460601/\$20.00		
2	82.00	LOCATABLE MINERALS / MINING CLAIMS- NEW, UNADJUD, ONE OR MORE AUTH NOS / NEW MINING CLAIMS LOCATION FEE CASES: AMC460520/\$40.00, AMC460521/\$40.00, AMC460522/\$40.00, AMC460523/\$40.00, AMC460524/\$40.00, AMC460525/\$40.00, AMC460526/\$40.00, AMC460527/\$40.00, AMC460528/\$40.00, AMC460529/\$40.00, AMC460530/\$40.00, AMC460531/\$40.00, AMC460532/\$40.00, AMC460533/\$40.00, AMC460534/\$40.00, AMC460535/\$40.00, AMC460536/\$40.00, AMC460537/\$40.00, AMC460538/\$40.00, AMC460539/\$40.00, AMC460540/\$40.00, AMC460541/\$40.00, AMC460542/\$40.00, AMC460543/\$40.00, AMC460544/\$40.00, AMC460545/\$40.00, AMC460546/\$40.00, AMC460547/\$40.00, AMC460548/\$40.00, AMC460549/\$40.00, AMC460550/\$40.00, AMC460551/\$40.00, AMC460552/\$40.00, AMC460553/\$40.00, AMC460554/\$40.00, AMC460555/\$40.00, AMC460556/\$40.00, AMC460557/\$40.00, AMC460558/\$40.00, AMC460559/\$40.00, AMC460560/\$40.00, AMC460561/\$40.00, AMC460562/\$40.00, AMC460563/\$40.00, AMC460564/\$40.00, AMC460565/\$40.00, AMC460566/\$40.00, AMC460567/\$40.00, AMC460568/\$40.00, AMC460569/\$40.00, AMC460570/\$40.00, AMC460571/\$40.00, AMC460572/\$40.00, AMC460573/\$40.00, AMC460574/\$40.00, AMC460575/\$40.00, AMC460576/\$40.00, AMC460577/\$40.00, AMC460578/\$40.00, AMC460579/\$40.00, AMC460580/\$40.00, AMC460581/\$40.00,	- n/a -	3280.00

		AMC460582/\$40.00, AMC460583/\$40.00, AMC460584/\$40.00, AMC460585/\$40.00, AMC460586/\$40.00, AMC460587/\$40.00, AMC460588/\$40.00, AMC460589/\$40.00, AMC460590/\$40.00, AMC460591/\$40.00, AMC460592/\$40.00, AMC460593/\$40.00, AMC460594/\$40.00, AMC460595/\$40.00, AMC460596/\$40.00, AMC460597/\$40.00, AMC460598/\$40.00, AMC460599/\$40.00, AMC460600/\$40.00, AMC460601/\$40.00			
3	82.00	LOCATABLE MINERALS / MINING CLAIMS- NEW, UNADJUD, ONE OR MORE AUTH NOS / NEW MINING CLAIMS MAINTENANCE FEE CASES: AMC460520/\$165.00, AMC460521/ \$165.00, AMC460522/\$165.00, AMC460523/ \$165.00, AMC460524/\$165.00, AMC460525/ \$165.00, AMC460526/\$165.00, AMC460527/ \$165.00, AMC460528/\$165.00, AMC460529/ \$165.00, AMC460530/\$165.00, AMC460531/ \$165.00, AMC460532/\$165.00, AMC460533/ \$165.00, AMC460534/\$165.00, AMC460535/ \$165.00, AMC460536/\$165.00, AMC460537/ \$165.00, AMC460538/\$165.00, AMC460539/ \$165.00, AMC460540/\$165.00, AMC460541/ \$165.00, AMC460542/\$165.00, AMC460543/ \$165.00, AMC460544/\$165.00, AMC460545/ \$165.00, AMC460546/\$165.00, AMC460547/ \$165.00, AMC460548/\$165.00, AMC460549/ \$165.00, AMC460550/\$165.00, AMC460551/ \$165.00, AMC460552/\$165.00, AMC460553/ \$165.00, AMC460554/\$165.00, AMC460555/ \$165.00, AMC460556/\$165.00, AMC460557/ \$165.00, AMC460558/\$165.00, AMC460559/ \$165.00, AMC460560/\$165.00, AMC460561/ \$165.00, AMC460562/\$165.00, AMC460563/ \$165.00, AMC460564/\$165.00, AMC460565/ \$165.00, AMC460566/\$165.00, AMC460567/ \$165.00, AMC460568/\$165.00, AMC460569/ \$165.00, AMC460570/\$165.00, AMC460571/ \$165.00, AMC460572/\$165.00, AMC460573/ \$165.00, AMC460574/\$165.00, AMC460575/ \$165.00, AMC460576/\$165.00, AMC460577/ \$165.00, AMC460578/\$165.00, AMC460579/ \$165.00, AMC460580/\$165.00, AMC460581/ \$165.00, AMC460582/\$165.00, AMC460583/ \$165.00, AMC460584/\$165.00, AMC460585/ \$165.00, AMC460586/\$165.00, AMC460587/ \$165.00, AMC460588/\$165.00, AMC460589/ \$165.00, AMC460590/\$165.00, AMC460591/		- n/a -	13530.00

	\$165.00, AMC460592/\$165.00, AMC460593/ \$165.00, AMC460594/\$165.00, AMC460595/ \$165.00, AMC460596/\$165.00, AMC460597/ \$165.00, AMC460598/\$165.00, AMC460599/ \$165.00, AMC460600/\$165.00, AMC460601/\$165.00			
TOTAL:				\$18,450.00

PAYMENT INFORMATION			
1	AMOUNT:	18450.00	POSTMARKED: N/A
	TYPE:	CHECK	RECEIVED: 06/16/2020
	CHECK NO:	0000121362	
	NAME:	PINTO VALLEY MINING CORPORATION 2911 N FOREST SERVICE RD 287 MIAMI AZ 85539-0100 US	

REMARKS

This receipt was generated by the automated BLM Collections and Billing System and is a paper representation of a portion of the official electronic record contained therein.

CORRESPONDENCE

TRANSFERS

MAINTENANCE FEES
WAIVERS
POL/NOI

MISCELLANEOUS

FENNEMORE CRAIG
ATTORNEYS

Marc A. Marra
mmarra@fclaw.com

2394 East Camelback Road, Suite 600
Phoenix, AZ 85016-3429
PH (602) 916-5450 | FX (602) 916-5650
fennemorecraig.com

June 9, 2020

BY FEDERAL EXPRESS

Bureau of Land Management
Arizona State Office
One North Central Avenue, Suite 800
Phoenix, Arizona 85004-4427

Re: Location Notices for Eighty-Two (82) Unpatented Millsite Claims;
Pinto Valley Mining Corp.

Dear Sir or Madam:

We represent Pinto Valley Mining Corp. ("Pinto Valley") in certain legal matters. Pinto Valley recently located eighty-two (82) unpatented millsite claims situated in the Miami Mining District in Protracted Sections 6, 7, 8, 17 and 18, Unsurveyed Township 1 North, Range 14 East; G&SRB&M, Gila County, Arizona. Attached at Tab A are eighty-two (82) original signature Location Notices for Millsite Claims and Mill Site Claim Location Maps (each a "Location Notice") ordered in increasing claim name number sequence (i.e. EWC1 through EWC82), and as set forth on the attached sequence list.

We request that you (i) date stamp both pages of each Location Notice as received by BLM in the order as attached at Tab A (i.e., in increasing claim name number sequence, and as set forth on the attached sequence list), (ii) stamp both pages of each Location Notice with the Arizona Mining Claim serial number as assigned by BLM in the order as attached at Tab A (i.e., in increasing claim name number sequence, and as set forth on the attached list); and (iii) return the original Location Notices to me for subsequent recording in Gila County, Arizona records. Pinto Valley will provide BLM with a copy of the Gila County recorded version of each Location Notice in due course.

Also attached hereto is a check in the amount of \$18,450.00 for the required processing, location, and initial maintenance fees (i.e., 82 millsite claims @ \$20/claim processing fee + \$40/claim location fee + \$165/claim initial maintenance fee).

Please do not hesitate to contact me by telephone at 602-916-5450 or by email at mmarra@fclaw.com if you have any questions.

Sincerely,

FENNEMORE CRAIG, P.C.

Marc A. Marra
Marc A. Marra

cc: File

15856541

RECEIVED
BUREAU OF LAND MANAGEMENT
2020 JUN 16 A 7:44
PHOENIX, ARIZONA

TAB A

RECEIVED
BETH A. ZIMMERMAN
2020 JUN 16 A 7:44
PHOENIX, ARIZONA

SEQUENCE LIST

Seq. No.	Claim Name	Seq. No.	Claim Name
1	EWC1	42	EWC42
2	EWC2	43	EWC43
3	EWC3	44	EWC44
4	EWC4	45	EWC45
5	EWC5	46	EWC46
6	EWC6	47	EWC47
7	EWC7	48	EWC48
8	EWC8	49	EWC49
9	EWC9	50	EWC50
10	EWC10	51	EWC51
11	EWC11	52	EWC52
12	EWC12	53	EWC53
13	EWC13	54	EWC54
14	EWC14	55	EWC55
15	EWC15	56	EWC56
16	EWC16	57	EWC57
17	EWC17	58	EWC58
18	EWC18	59	EWC59
19	EWC19	60	EWC60
20	EWC20	61	EWC61
21	EWC21	62	EWC62
22	EWC22	63	EWC63
23	EWC23	64	EWC64
24	EWC24	65	EWC65
25	EWC25	66	EWC66
26	EWC26	67	EWC67
27	EWC27	68	EWC68
28	EWC28	69	EWC69
29	EWC29	70	EWC70
30	EWC30	71	EWC71
31	EWC31	72	EWC72
32	EWC32	73	EWC73
33	EWC33	74	EWC74
34	EWC34	75	EWC75
35	EWC35	76	EWC76
36	EWC36	77	EWC77
37	EWC37	78	EWC78
38	EWC38	79	EWC79
39	EWC39	80	EWC80
40	EWC40	81	EWC81
41	EWC41	82	EWC82

2020 JUN 16 A 7:14

RECEIVED
DEMAND STATE OFFICE

LOCATION NOTICES
AMENDMENTS
STATUS SHEET
GEO REPORT/MTP

MINING CLAIM STATUS REPORT - Assessment Year 2020

Data Entered: MC 6/25/2020

MTP Checked By: MC
GEO Checked By: MC

LEAD SERIAL NUMBER: AMC 460520 thru AMC 460601

NUMBER OF CLAIMS & TYPE:

LODE
PLACER
ASSOCIATION PLACER
82 MILL SITE
TUNNEL SITE

CHARGES:

Processing Fee @ \$20 = \$ 1,640
Location Fee @ \$40 = \$ 3,280
Maintenance Fee @ \$165 = \$ 13,530
Add'l Maint Fee for Assoc Placer = \$
SUBTOTAL \$
Other Fees \$
Other Fees \$
TOTAL \$ 18,450

TOTAL ACREAGE: _____ Per Claim
(Placer Only)

NUMBER OF LOCATORS: _____

DOCUMENTS RECEIVED VIA: Over-the-Counter [] Mail [A] TIMELY FILED: Yes [X] No []

LEGAL DESCRIPTION: T IN R 14E SEC 6,7,8,17,18
T II R SEC
T R SEC
T R SEC
T R SEC

BLM [] FOREST SERVICE [] SUBJ TO PL 359: Yes [] No []
WILDERNESS AREA []

SPLIT ESTATE: N/A [] SX [] PX [] OTHER []
SRHA [] Was proper Notice filed if located on SHRA Land? Yes [] No []

RECONVEYED MINERALS ON BLM LAND REQUIRE OPENING ORDER FROM 1944 TO 1993:

Open to Entry On _____ N/A []

COMMENTS/STATUS: VOID [] PARTIALLY VOID [] PVT MINERALS [] WITHDRAWN LANDS []
OTHER []

[] Claimant acknowledges that portions of the following claim(s) site(s) may be void or voidable.

Printed Name of Claimant _____ Signature of Claimant _____

*****FINAL ADJUDICATION*****

DATE _____ INITIALS _____

AMC460520

WHEN RECORDED RETURN TO:

PINTO VALLEY MINING CORP.
2911 N. FOREST SERVICE ROAD 287
P.O. BOX 100
MIAMI, AZ 85539-0100

LOCATION NOTICE FOR MILLSITE CLAIM

NOTICE IS HEREBY GIVEN THAT

**PINTO VALLEY MINING CORP.
2911 N. FOREST SERVICE ROAD 287
P.O. BOX 100
MIAMI, AZ 85539-0100**

HAS THIS DAY LOCATED THE **EW1** MILLSITE CLAIM.

THIS MILLSITE CLAIM IS LOCATED APPROXIMATELY IN THE SOUTHWEST QUARTER OF PROTRACTED SECTION 6 IN UNSURVEYED TOWNSHIP 1 NORTH, RANGE 14 EAST, OF THE GILA AND SALT RIVER MERIDIAN, IN THE MIAMI MINING DISTRICT, IN GILA COUNTY, ARIZONA, MORE PARTICULARLY DESCRIBED AS FOLLOWS:

COMMENCING FOR A TIE AT A.P. 65 OF TRACT 40 IN UNSURVEYED TOWNSHIP 1 NORTH, RANGES 13 AND 14 EAST, OF THE GILA AND SALT RIVER MERIDIAN, SAID POINT BEING A BUREAU OF LAND MANAGEMENT BRASS-CAPPED PIPE, AND FROM WHICH POINT A BUREAU OF LAND MANAGEMENT BRASS-CAPPED PIPE MARKING A.P. 64 OF SAID TRACT 40 BEARS SOUTH 67°39'37" EAST A DISTANCE OF 5207.22 FEET;

THENCE SOUTH 58°46'10" EAST, A DISTANCE OF 6526.35 FEET TO THE TRUE POINT OF BEGINNING OF THIS MILLSITE CLAIM, ALSO BEING THE CORNER AT WHICH THIS NOTICE IS POSTED;

THENCE SOUTH 73°12'51" WEST, A DISTANCE OF 328.00 FEET;
THENCE NORTH 16°47'09" WEST, A DISTANCE OF 660.00 FEET;
THENCE NORTH 73°12'51" EAST, A DISTANCE OF 328.00 FEET;
THENCE SOUTH 16°47'09" EAST, A DISTANCE OF 660.00 FEET TO THE TRUE POINT OF BEGINNING, SAID PARCEL CONTAINING 4.970 ACRES, MORE OR LESS.

THIS MILLSITE CLAIM IS NOT INTENDED TO ENCROACH ON ANY PRIVATE FEE PROPERTY OR FEDERAL LAND THAT IS NOT OPEN FOR LOCATION. THIS MILLSITE CLAIM HAS BEEN LOCATED FOR THE PURPOSE OF APPROPRIATING NON-MINERAL LAND, IF ANY, THAT MAY LIE WITHIN THE BOUNDARIES OF THE UNDERLYING LODE CLAIM(S). THIS MILLSITE CLAIM IS NOT INTENDED AS AN ABANDONMENT OF THE UNDERLYING LODE CLAIM(S).

DATED AND POSTED ON THE GROUND THIS 4 DAY OF MAY

AGENT

PRINT NAME John Lucero

SIGNATURE

John Lucero

PHOENIX, ARIZONA

2020 JUN 16 A 7:44

RECEIVED
BIRMINGHAM STATE OFFICE
2020 JUN 16

ANC460520

SCALE: 1 INCH = 1000 FEET

● = LOCATION MONUMENT

THE BEARINGS AND DISTANCES IN DEGREES AND FEET BETWEEN CLAIM CORNERS AND TO A MONUMENT OF THE PUBLIC LAND SURVEY SYSTEM ARE AS DEPICTED ON THE MAP.

AMC460520

WHEN RECORDED RETURN TO:

PINTO VALLEY MINING CORP.
2911 N. FOREST SERVICE ROAD 287
P.O. BOX 100
MIAMI, AZ 85539-0100

LOCATION NOTICE FOR MILLSITE CLAIM

NOTICE IS HEREBY GIVEN THAT

PINTO VALLEY MINING CORP.
2911 N. FOREST SERVICE ROAD 287
P.O. BOX 100
MIAMI, AZ 85539-0100

HAS THIS DAY LOCATED THE EWC2 MILLSITE CLAIM.

THIS MILLSITE CLAIM IS LOCATED APPROXIMATELY IN THE SOUTHWEST QUARTER AND THE SOUTHEAST QUARTER OF PROTRACTED SECTION 6 IN UNSURVEYED TOWNSHIP 1 NORTH, RANGE 14 EAST, OF THE GILA AND SALT RIVER MERIDIAN, IN THE MIAMI MINING DISTRICT, IN GILA COUNTY, ARIZONA, MORE PARTICULARLY DESCRIBED AS FOLLOWS:

COMMENCING FOR A TIE AT A.P. 65 OF TRACT 40 IN UNSURVEYED TOWNSHIP 1 NORTH, RANGES 13 AND 14 EAST, OF THE GILA AND SALT RIVER MERIDIAN, SAID POINT BEING A BUREAU OF LAND MANAGEMENT BRASS-CAPPED PIPE, AND FROM WHICH POINT A BUREAU OF LAND MANAGEMENT BRASS-CAPPED PIPE MARKING A.P. 64 OF SAID TRACT 40 BEARS SOUTH 67°39'37" EAST A DISTANCE OF 5207.22 FEET;

THENCE SOUTH 58°46'10" EAST, A DISTANCE OF 6526.35 FEET TO THE TRUE POINT OF BEGINNING OF THIS MILLSITE CLAIM, ALSO BEING THE CORNER AT WHICH THIS NOTICE IS POSTED;

THENCE SOUTH 16°47'09" EAST, A DISTANCE OF 660.00 FEET;
THENCE SOUTH 73°12'51" WEST, A DISTANCE OF 328.00 FEET;
THENCE NORTH 16°47'09" WEST, A DISTANCE OF 660.00 FEET;
THENCE NORTH 73°12'51" EAST, A DISTANCE OF 328.00 FEET TO THE TRUE POINT OF BEGINNING, SAID PARCEL CONTAINING 4.970 ACRES, MORE OR LESS.

THIS MILLSITE CLAIM IS NOT INTENDED TO ENCROACH ON ANY PRIVATE FEE PROPERTY OR FEDERAL LAND THAT IS NOT OPEN FOR LOCATION. THIS MILLSITE CLAIM HAS BEEN LOCATED FOR THE PURPOSE OF APPROPRIATING NON-MINERAL LAND, IF ANY, THAT MAY LIE WITHIN THE BOUNDARIES OF THE UNDERLYING LODE CLAIM(S). THIS MILLSITE CLAIM IS NOT INTENDED AS AN ABANDONMENT OF THE UNDERLYING LODE CLAIM(S).

DATED AND POSTED ON THE GROUND THIS 11 DAY OF MAY 2020

AGENT

PRINT NAME John Lucero

SIGNATURE John Lucero

PHOENIX, ARIZONA

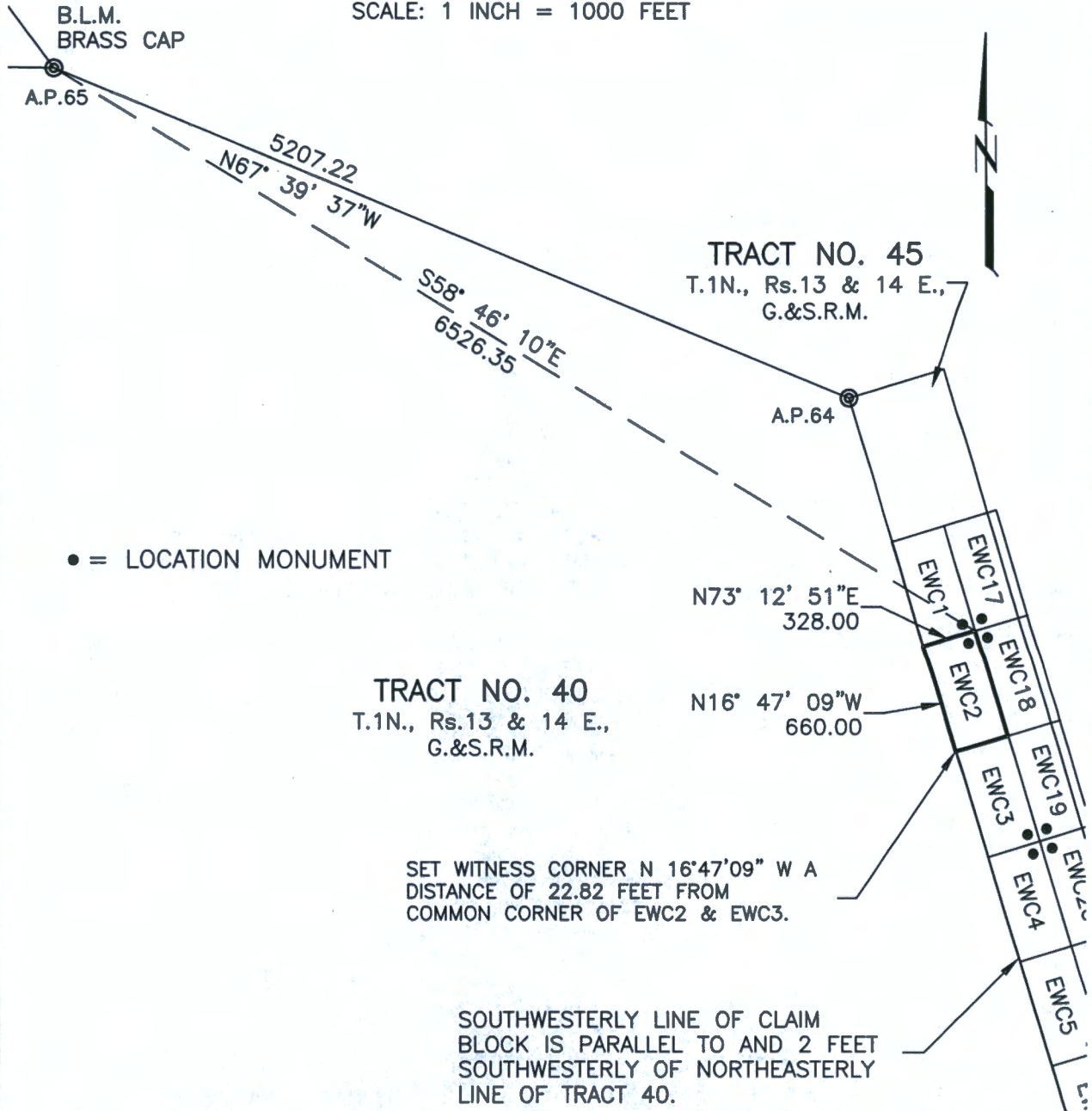
2020 JUN 16 A 7:44

RECEIVED
BLM-AT STATE OFFICE

AMC460521

MILL SITE CLAIM LOCATION MAP

SCALE: 1 INCH = 1000 FEET



THE ABOVE MAP DEPICTS THE EWC2 MILLSITE CLAIM, WHICH IS APPROXIMATELY LOCATED IN THE SE & SW QUARTERS OF PROTRACTED SECTION 6, IN UNSURVEYED TOWNSHIP 1 NORTH, RANGE 14 EAST OF THE GILA AND SALT RIVER MERIDIAN, GILA COUNTY, ARIZONA. THE TOTAL AREA IS 4.970 ACRES, MORE OR LESS.

CLAIM CORNERS ARE MARKED BY 1/2-INCH DIAMETER REBAR WITH ALUMINUM CAPS AND WITNESSED BY 2-INCH X 2-INCH X 5-FEET LONG WOOD POSTS WITH ALUMINUM TAGS. LOCATION MONUMENTS ARE 2-INCH X 2-INCH X 5-FEET LONG WOOD POSTS WITH ALUMINUM TAGS.

THE BEARINGS AND DISTANCES IN DEGREES AND FEET BETWEEN CLAIM CORNERS AND TO A MONUMENT OF THE PUBLIC LAND SURVEY SYSTEM ARE AS DEPICTED ON THE MAP.

AMC460521

RECEIVED
PLANNING & SURVEY OFFICE
FEBRUARY 16 2011
PHOENIX, ARIZONA

WHEN RECORDED RETURN TO:

PINTO VALLEY MINING CORP.
2911 N. FOREST SERVICE ROAD 287
P.O. BOX 100
MIAMI, AZ 85539-0100

LOCATION NOTICE FOR MILLSITE CLAIM

NOTICE IS HEREBY GIVEN THAT

PINTO VALLEY MINING CORP.
2911 N. FOREST SERVICE ROAD 287
P.O. BOX 100
MIAMI, AZ 85539-0100

HAS THIS DAY LOCATED THE EWC3 MILLSITE CLAIM.

THIS MILLSITE CLAIM IS LOCATED APPROXIMATELY IN THE SOUTHWEST QUARTER AND THE SOUTHEAST QUARTER OF PROTRACTED SECTION 6 AND THE NORTHWEST QUARTER AND THE NORTHEAST QUARTER OF PROTRACTED SECTION 7 IN UNSURVEYED TOWNSHIP 1 NORTH, RANGE 14 EAST, OF THE GILA AND SALT RIVER MERIDIAN, IN THE MIAMI MINING DISTRICT, IN GILA COUNTY, ARIZONA, MORE PARTICULARLY DESCRIBED AS FOLLOWS:

COMMENCING FOR A TIE AT A.P. 65 OF TRACT 40 IN UNSURVEYED TOWNSHIP 1 NORTH, RANGES 13 AND 14 EAST, OF THE GILA AND SALT RIVER MERIDIAN, SAID POINT BEING A BUREAU OF LAND MANAGEMENT BRASS-CAPPED PIPE, AND FROM WHICH POINT A BUREAU OF LAND MANAGEMENT BRASS-CAPPED PIPE MARKING A.P. 64 OF SAID TRACT 40 BEARS SOUTH 67°39'37" EAST A DISTANCE OF 5207.22 FEET;

THENCE SOUTH 52°03'42" EAST, A DISTANCE OF 7559.30 FEET TO THE TRUE POINT OF BEGINNING OF THIS MILLSITE CLAIM, ALSO BEING THE CORNER AT WHICH THIS NOTICE IS POSTED;

THENCE SOUTH 73°12'51" WEST, A DISTANCE OF 328.00 FEET;
THENCE NORTH 16°47'09" WEST, A DISTANCE OF 660.00 FEET;
THENCE NORTH 73°12'51" EAST, A DISTANCE OF 328.00 FEET;
THENCE SOUTH 16°47'09" EAST, A DISTANCE OF 660.00 FEET TO THE TRUE POINT OF BEGINNING, SAID PARCEL CONTAINING 4.970 ACRES, MORE OR LESS.

THIS MILLSITE CLAIM IS NOT INTENDED TO ENCROACH ON ANY PRIVATE FEE PROPERTY OR FEDERAL LAND THAT IS NOT OPEN FOR LOCATION. THIS MILLSITE CLAIM HAS BEEN LOCATED FOR THE PURPOSE OF APPROPRIATING NON-MINERAL LAND, IF ANY, THAT MAY LIE WITHIN THE BOUNDARIES OF THE UNDERLYING LODE CLAIM(S). THIS MILLSITE CLAIM IS NOT INTENDED AS AN ABANDONMENT OF THE UNDERLYING LODE CLAIM(S).

DATED AND POSTED ON THE GROUND THIS 11 DAY OF MAY 2020

AGENT

PRINT NAME John Lucero

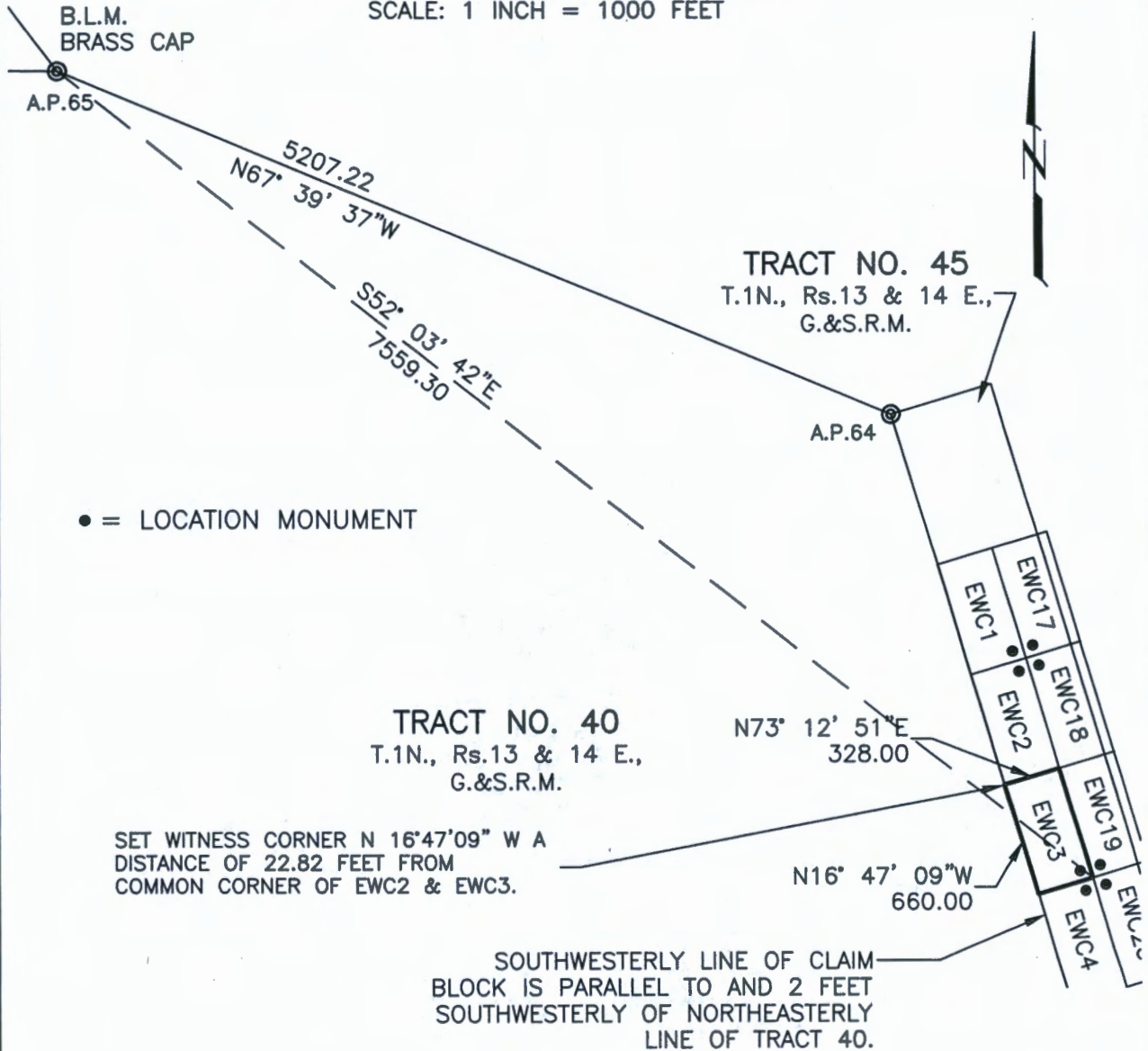
SIGNATURE John Lucero

RECEIVED
MAY STATE OFFICE
2020 JUN 16 A 7:45
PHOENIX, ARIZONA

AMC460522

MILL SITE CLAIM LOCATION MAP

SCALE: 1 INCH = 1000 FEET



THE ABOVE MAP DEPICTS THE EWC3 MILLSITE CLAIM, WHICH IS APPROXIMATELY LOCATED IN THE SE & SW QUARTERS OF PROTRACTED SECTION 6, AND IN THE NE & NW QUARTERS OF PROTRACTED SECTION 7, IN UNSURVEYED TOWNSHIP 1 NORTH, RANGE 14 EAST OF THE GILA AND SALT RIVER MERIDIAN, GILA COUNTY, ARIZONA. THE TOTAL AREA IS 4.970 ACRES, MORE OR LESS.

CLAIM CORNERS ARE MARKED BY 1/2-INCH DIAMETER REBAR WITH ALUMINUM CAPS AND WITNESSED BY 2-INCH X 2-INCH X 5-FEET LONG WOOD POSTS WITH ALUMINUM TAGS. LOCATION MONUMENTS ARE 2-INCH X 2-INCH X 5-FEET LONG WOOD POSTS WITH ALUMINUM TAGS.

THE BEARINGS AND DISTANCES IN DEGREES AND FEET BETWEEN CLAIM CORNERS AND TO A MONUMENT OF THE PUBLIC LAND SURVEY SYSTEM ARE AS DEPICTED ON THE MAP.

AMC460522

RECEIVED
2020 JUN 16 AM 11:45
PHOTOGRAPHY
ARIZONA

WHEN RECORDED RETURN TO:

PINTO VALLEY MINING CORP.
2911 N. FOREST SERVICE ROAD 287
P.O. BOX 100
MIAMI, AZ 85539-0100

LOCATION NOTICE FOR MILLSITE CLAIM

NOTICE IS HEREBY GIVEN THAT

PINTO VALLEY MINING CORP.
2911 N. FOREST SERVICE ROAD 287
P.O. BOX 100
MIAMI, AZ 85539-0100

HAS THIS DAY LOCATED THE EWC4 MILLSITE CLAIM.

THIS MILLSITE CLAIM IS LOCATED APPROXIMATELY IN THE NORTHWEST QUARTER AND THE NORTHEAST QUARTER OF PROTRACTED SECTION 7 IN UNSURVEYED TOWNSHIP 1 NORTH, RANGE 14 EAST, OF THE GILA AND SALT RIVER MERIDIAN, IN THE MIAMI MINING DISTRICT, IN GILA COUNTY, ARIZONA, MORE PARTICULARLY DESCRIBED AS FOLLOWS:

COMMENCING FOR A TIE AT A.P. 65 OF TRACT 40 IN UNSURVEYED TOWNSHIP 1 NORTH, RANGES 13 AND 14 EAST, OF THE GILA AND SALT RIVER MERIDIAN, SAID POINT BEING A BUREAU OF LAND MANAGEMENT BRASS-CAPPED PIPE, AND FROM WHICH POINT A BUREAU OF LAND MANAGEMENT BRASS-CAPPED PIPE MARKING A.P. 64 OF SAID TRACT 40 BEARS SOUTH 67°39'37" EAST A DISTANCE OF 5207.22 FEET;

THENCE SOUTH 52°03'42" EAST, A DISTANCE OF 7559.30 FEET TO THE TRUE POINT OF BEGINNING OF THIS MILLSITE CLAIM, ALSO BEING THE CORNER AT WHICH THIS NOTICE IS POSTED;

THENCE SOUTH 16°47'09" EAST, A DISTANCE OF 660.00 FEET;
THENCE SOUTH 73°12'51" WEST, A DISTANCE OF 328.00 FEET;
THENCE NORTH 16°47'09" WEST, A DISTANCE OF 660.00 FEET;
THENCE NORTH 73°12'51" EAST, A DISTANCE OF 328.00 FEET TO THE TRUE POINT OF BEGINNING, SAID PARCEL CONTAINING 4.970 ACRES, MORE OR LESS.

THIS MILLSITE CLAIM IS NOT INTENDED TO ENCROACH ON ANY PRIVATE FEE PROPERTY OR FEDERAL LAND THAT IS NOT OPEN FOR LOCATION. THIS MILLSITE CLAIM HAS BEEN LOCATED FOR THE PURPOSE OF APPROPRIATING NON-MINERAL LAND, IF ANY, THAT MAY LIE WITHIN THE BOUNDARIES OF THE UNDERLYING LODE CLAIM(S). THIS MILLSITE CLAIM IS NOT INTENDED AS AN ABANDONMENT OF THE UNDERLYING LODE CLAIM(S).

DATED AND POSTED ON THE GROUND THIS 11 DAY OF MAY 2020

AGENT

PRINT NAME John Lucero

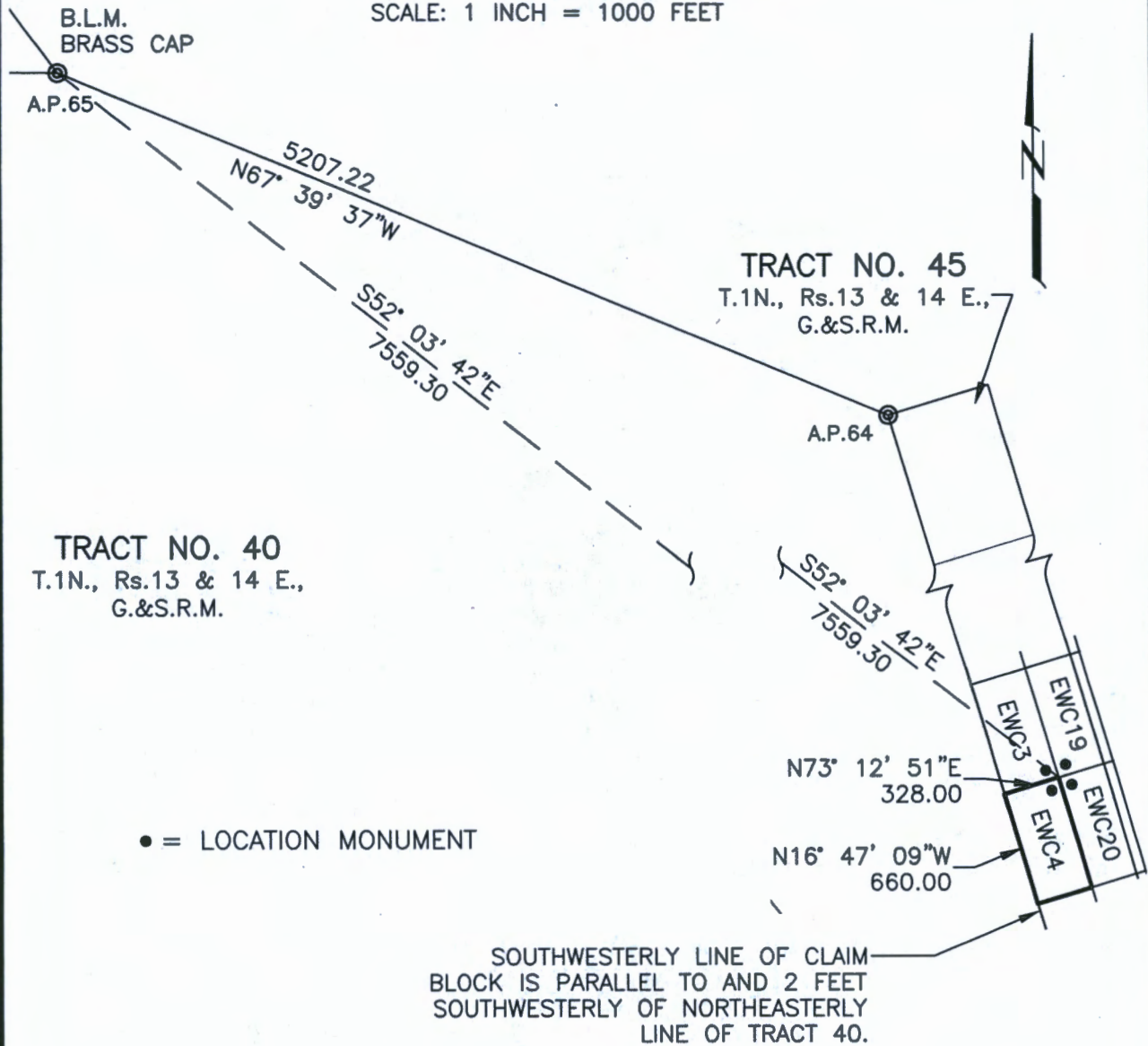
SIGNATURE John Lucero

RECEIVED
STATE OF ARIZONA
2020 JUN 16 A 7:45
PHOENIX, ARIZONA

AMC460523

MILL SITE CLAIM LOCATION MAP

SCALE: 1 INCH = 1000 FEET



THE ABOVE MAP DEPICTS THE EWC4 MILLSITE CLAIM, WHICH IS APPROXIMATELY LOCATED IN THE NE & NW QUARTERS OF PROTRACTED SECTION 7, IN UNSURVEYED TOWNSHIP 1 NORTH, RANGE 14 EAST OF THE GILA AND SALT RIVER MERIDIAN, GILA COUNTY, ARIZONA. THE TOTAL AREA IS 4.970 ACRES, MORE OR LESS.

CLAIM CORNERS ARE MARKED BY 1/2-INCH DIAMETER REBAR WITH ALUMINUM CAPS AND WITNESSED BY 2-INCH X 2-INCH X 5-FEET LONG WOOD POSTS WITH ALUMINUM TAGS. LOCATION MONUMENTS ARE 2-INCH X 2-INCH X 5-FEET LONG WOOD POSTS WITH ALUMINUM TAGS.

THE BEARINGS AND DISTANCES IN DEGREES AND FEET BETWEEN CLAIM CORNERS AND TO A MONUMENT OF THE PUBLIC LAND SURVEY SYSTEM ARE AS DEPICTED ON THE MAP.

AMC460523

RECEIVED
JAN 22 2020
PHOTOGRAPHIC
ARIZONA
A-145

WHEN RECORDED RETURN TO:

PINTO VALLEY MINING CORP.
2911 N. FOREST SERVICE ROAD 287
P.O. BOX 100
MIAMI, AZ 85539-0100

LOCATION NOTICE FOR MILLSITE CLAIM

NOTICE IS HEREBY GIVEN THAT

PINTO VALLEY MINING CORP.
2911 N. FOREST SERVICE ROAD 287
P.O. BOX 100
MIAMI, AZ 85539-0100

HAS THIS DAY LOCATED THE EWC5 MILLSITE CLAIM.

THIS MILLSITE CLAIM IS LOCATED APPROXIMATELY IN THE NORTHEAST QUARTER OF PROTRACTED SECTION 7 IN UNSURVEYED TOWNSHIP 1 NORTH, RANGE 14 EAST, OF THE GILA AND SALT RIVER MERIDIAN, IN THE MIAMI MINING DISTRICT, IN GILA COUNTY, ARIZONA, MORE PARTICULARLY DESCRIBED AS FOLLOWS:

COMMENCING FOR A TIE AT A.P. 65 OF TRACT 40 IN UNSURVEYED TOWNSHIP 1 NORTH, RANGES 13 AND 14 EAST, OF THE GILA AND SALT RIVER MERIDIAN, SAID POINT BEING A BUREAU OF LAND MANAGEMENT BRASS-CAPPED PIPE, AND FROM WHICH POINT A BUREAU OF LAND MANAGEMENT BRASS-CAPPED PIPE MARKING A.P. 64 OF SAID TRACT 40 BEARS SOUTH 67°39'37" EAST A DISTANCE OF 5207.22 FEET;

THENCE SOUTH 47°01'03" EAST, A DISTANCE OF 8670.51 FEET TO THE TRUE POINT OF BEGINNING OF THIS MILLSITE CLAIM, ALSO BEING THE CORNER AT WHICH THIS NOTICE IS POSTED;

THENCE SOUTH 73°12'51" WEST, A DISTANCE OF 328.00 FEET;
THENCE NORTH 16°47'09" WEST, A DISTANCE OF 660.00 FEET;
THENCE NORTH 73°12'51" EAST, A DISTANCE OF 328.00 FEET;
THENCE SOUTH 16°47'09" EAST, A DISTANCE OF 660.00 FEET TO THE TRUE POINT OF BEGINNING, SAID PARCEL CONTAINING 4.970 ACRES, MORE OR LESS.

THIS MILLSITE CLAIM IS NOT INTENDED TO ENCROACH ON ANY PRIVATE FEE PROPERTY OR FEDERAL LAND THAT IS NOT OPEN FOR LOCATION. THIS MILLSITE CLAIM HAS BEEN LOCATED FOR THE PURPOSE OF APPROPRIATING NON-MINERAL LAND, IF ANY, THAT MAY LIE WITHIN THE BOUNDARIES OF THE UNDERLYING LODE CLAIM(S). THIS MILLSITE CLAIM IS NOT INTENDED AS AN ABANDONMENT OF THE UNDERLYING LODE CLAIM(S).

DATED AND POSTED ON THE GROUND THIS 11 DAY OF MAY 2020

AGENT

PRINT NAME John Lucero

SIGNATURE John Lucero

PHOENIX, ARIZONA

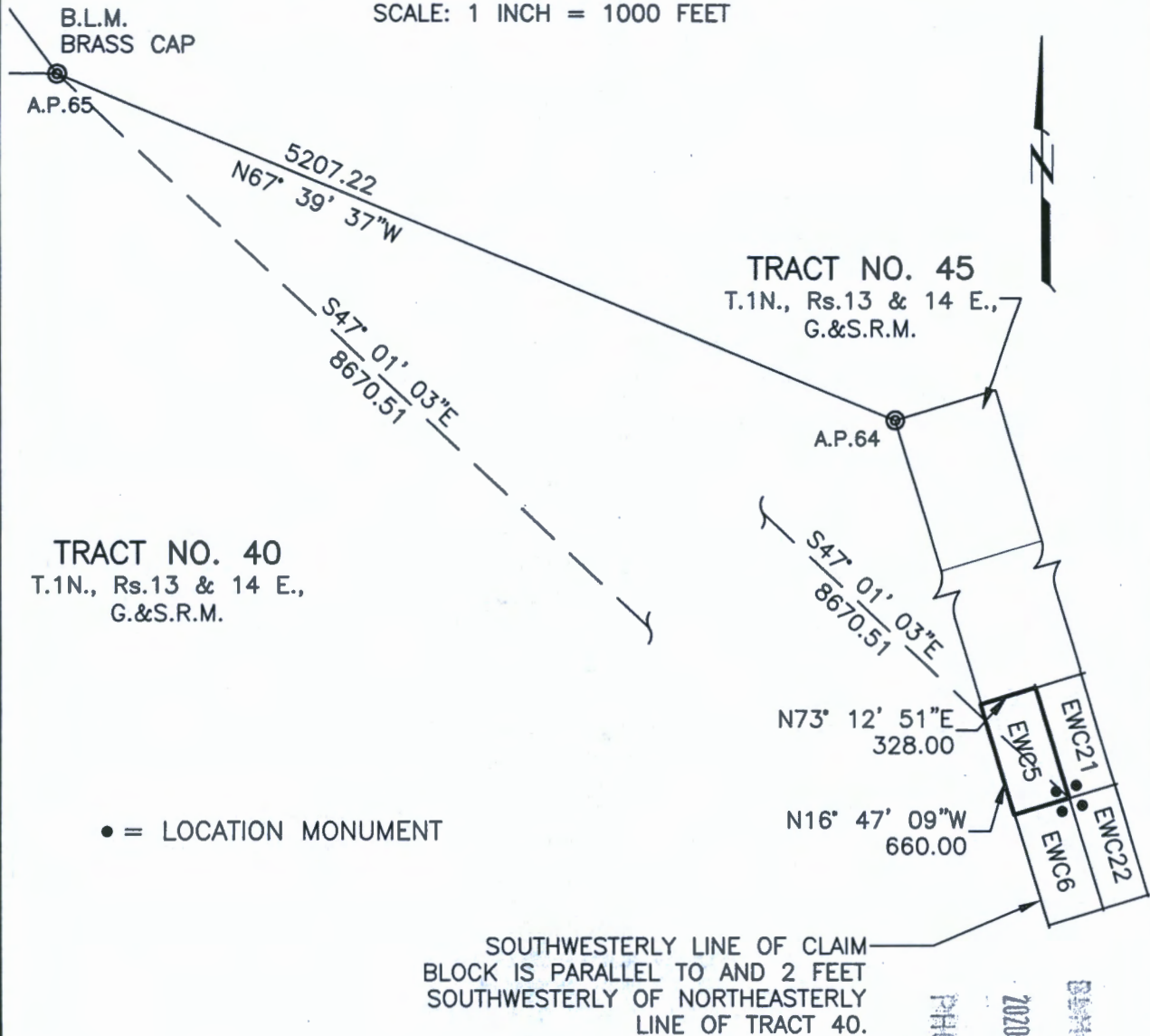
2020 JUN 16 A 7:45

RECEIVED
BUREAU OF LAND MANAGEMENT
STATE OFFICE

AMC460524

MILL SITE CLAIM LOCATION MAP

SCALE: 1 INCH = 1000 FEET



THE ABOVE MAP DEPICTS THE EWC5 MILLSITE CLAIM, WHICH IS APPROXIMATELY LOCATED IN THE NE QUARTER OF PROTRACTED SECTION 7, IN UNSURVEYED TOWNSHIP 1 NORTH, RANGE 14 EAST OF THE GILA AND SALT RIVER MERIDIAN, GILA COUNTY, ARIZONA. THE TOTAL AREA IS 4.970 ACRES, MORE OR LESS.

CLAIM CORNERS ARE MARKED BY 1/2-INCH DIAMETER REBAR WITH ALUMINUM CAPS AND WITNESSED BY 2-INCH X 2-INCH X 5-FEET LONG WOOD POSTS WITH ALUMINUM TAGS. LOCATION MONUMENTS ARE 2-INCH X 2-INCH X 5-FEET LONG WOOD POSTS WITH ALUMINUM TAGS.

THE BEARINGS AND DISTANCES IN DEGREES AND FEET BETWEEN CLAIM CORNERS AND TO A MONUMENT OF THE PUBLIC LAND SURVEY SYSTEM ARE AS DEPICTED ON THE MAP.

RECEIVED
BUREAU OF LAND MANAGEMENT
2020 JUN 16 AM 11:55
PHOENIX, ARIZONA

AMC460524

WHEN RECORDED RETURN TO:

PINTO VALLEY MINING CORP.
2911 N. FOREST SERVICE ROAD 287
P.O. BOX 100
MIAMI, AZ 85539-0100

LOCATION NOTICE FOR MILLSITE CLAIM

NOTICE IS HEREBY GIVEN THAT

**PINTO VALLEY MINING CORP.
2911 N. FOREST SERVICE ROAD 287
P.O. BOX 100
MIAMI, AZ 85539-0100**

HAS THIS DAY LOCATED THE **EW6** MILLSITE CLAIM.

THIS MILLSITE CLAIM IS LOCATED APPROXIMATELY IN THE NORTHEAST QUARTER OF PROTRACTED SECTION 7 IN UNSURVEYED TOWNSHIP 1 NORTH, RANGE 14 EAST, OF THE GILA AND SALT RIVER MERIDIAN, IN THE MIAMI MINING DISTRICT, IN GILA COUNTY, ARIZONA, MORE PARTICULARLY DESCRIBED AS FOLLOWS:

COMMENCING FOR A TIE AT A.P. 65 OF TRACT 40 IN UNSURVEYED TOWNSHIP 1 NORTH, RANGES 13 AND 14 EAST, OF THE GILA AND SALT RIVER MERIDIAN, SAID POINT BEING A BUREAU OF LAND MANAGEMENT BRASS-CAPPED PIPE, AND FROM WHICH POINT A BUREAU OF LAND MANAGEMENT BRASS-CAPPED PIPE MARKING A.P. 64 OF SAID TRACT 40 BEARS SOUTH 67°39'37" EAST A DISTANCE OF 5207.22 FEET;

THENCE SOUTH 47°01'03" EAST, A DISTANCE OF 8670.51 FEET TO THE TRUE POINT OF BEGINNING OF THIS MILLSITE CLAIM, ALSO BEING THE CORNER AT WHICH THIS NOTICE IS POSTED;

THENCE SOUTH 16°47'09" EAST, A DISTANCE OF 660.00 FEET;
THENCE SOUTH 73°12'51" WEST, A DISTANCE OF 328.00 FEET;
THENCE NORTH 16°47'09" WEST, A DISTANCE OF 660.00 FEET;
THENCE NORTH 73°12'51" EAST, A DISTANCE OF 328.00 FEET TO THE TRUE POINT OF BEGINNING, SAID PARCEL CONTAINING 4.970 ACRES, MORE OR LESS.

THIS MILLSITE CLAIM IS NOT INTENDED TO ENCROACH ON ANY PRIVATE FEE PROPERTY OR FEDERAL LAND THAT IS NOT OPEN FOR LOCATION. THIS MILLSITE CLAIM HAS BEEN LOCATED FOR THE PURPOSE OF APPROPRIATING NON-MINERAL LAND, IF ANY, THAT MAY LIE WITHIN THE BOUNDARIES OF THE UNDERLYING LODE CLAIM(S). THIS MILLSITE CLAIM IS NOT INTENDED AS AN ABANDONMENT OF THE UNDERLYING LODE CLAIM(S).

DATED AND POSTED ON THE GROUND THIS 11 DAY OF MAY

AGENT

PRINT NAME John Lucero

SIGNATURE

John Lucero

PHOENIX, ARIZONA

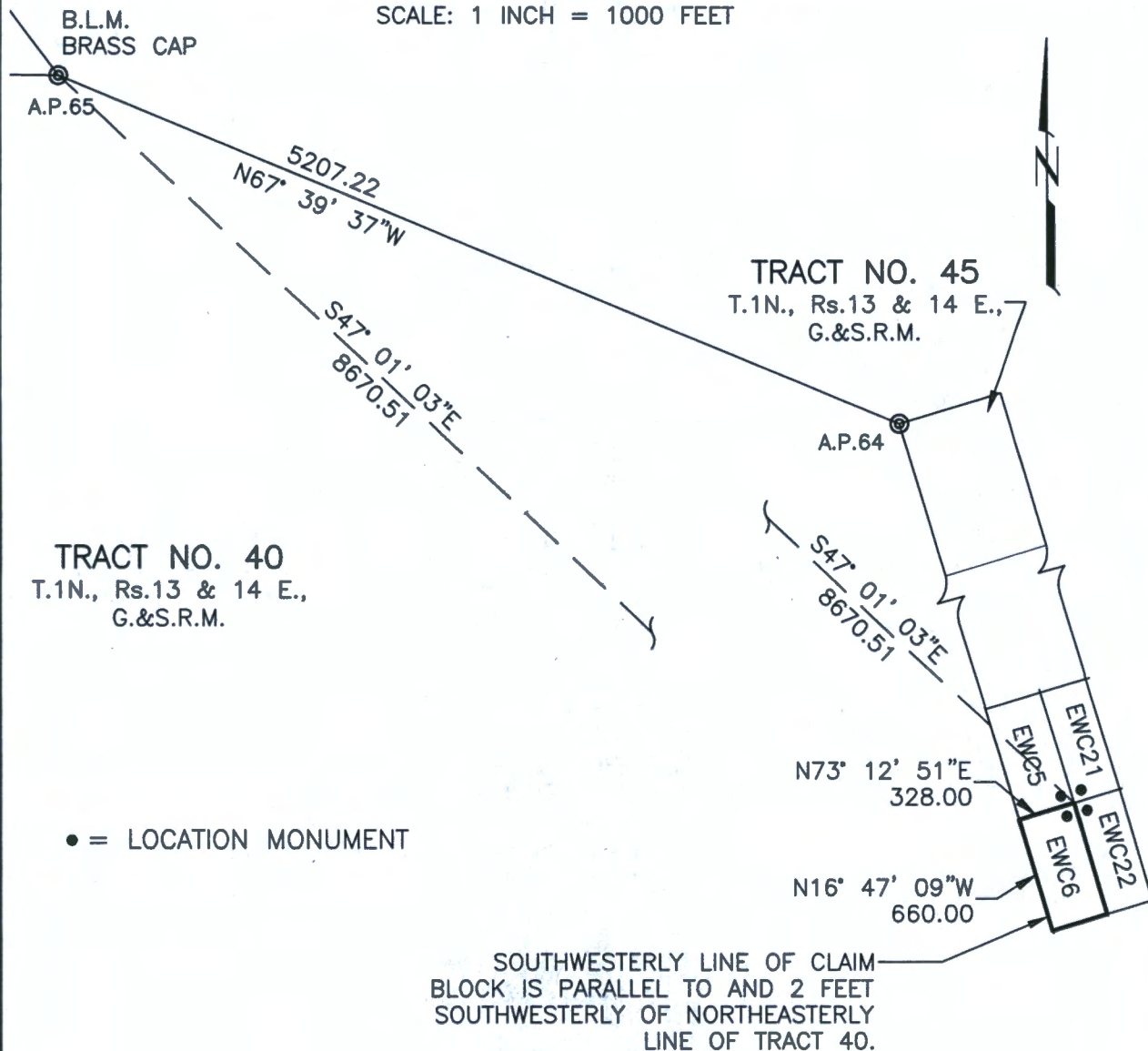
2020 JUN 16 A 7:45

RECEIVED
BUREAU OF LAND MANAGEMENT
PHOENIX, ARIZONA

AMC460525

MILL SITE CLAIM LOCATION MAP

SCALE: 1 INCH = 1000 FEET



THE ABOVE MAP DEPICTS THE EWC6 MILLSITE CLAIM, WHICH IS APPROXIMATELY LOCATED IN THE NE QUARTER OF PROTRACTED SECTION 7, IN UNSURVEYED TOWNSHIP 1 NORTH, RANGE 14 EAST OF THE GILA AND SALT RIVER MERIDIAN, GILA COUNTY, ARIZONA. THE TOTAL AREA IS 4.970 ACRES, MORE OR LESS.

CLAIM CORNERS ARE MARKED BY 1/2-INCH DIAMETER REBAR WITH ALUMINUM CAPS AND WITNESSED BY 2-INCH X 2-INCH X 5-FEET LONG WOOD POSTS WITH ALUMINUM TAGS. LOCATION MONUMENTS ARE 2-INCH X 2-INCH X 5-FEET LONG WOOD POSTS WITH ALUMINUM TAGS.

THE BEARINGS AND DISTANCES IN DEGREES AND FEET BETWEEN CLAIM CORNERS AND TO A MONUMENT OF THE PUBLIC LAND SURVEY SYSTEM ARE AS DEPICTED ON THE MAP.

AMC460525

WHEN RECORDED RETURN TO:

PINTO VALLEY MINING CORP.
2911 N. FOREST SERVICE ROAD 287
P.O. BOX 100
MIAMI, AZ 85539-0100

LOCATION NOTICE FOR MILLSITE CLAIM

NOTICE IS HEREBY GIVEN THAT

**PINTO VALLEY MINING CORP.
2911 N. FOREST SERVICE ROAD 287
P.O. BOX 100
MIAMI, AZ 85539-0100**

HAS THIS DAY LOCATED THE **EW7** MILLSITE CLAIM.

THIS MILLSITE CLAIM IS LOCATED APPROXIMATELY IN THE NORTHEAST QUARTER AND THE SOUTHEAST QUARTER OF PROTRACTED SECTION 7 IN UNSURVEYED TOWNSHIP 1 NORTH, RANGE 14 EAST, OF THE GILA AND SALT RIVER MERIDIAN, IN THE MIAMI MINING DISTRICT, IN GILA COUNTY, ARIZONA, MORE PARTICULARLY DESCRIBED AS FOLLOWS:

COMMENCING FOR A TIE AT A.P. 65 OF TRACT 40 IN UNSURVEYED TOWNSHIP 1 NORTH, RANGES 13 AND 14 EAST, OF THE GILA AND SALT RIVER MERIDIAN, SAID POINT BEING A BUREAU OF LAND MANAGEMENT BRASS-CAPPED PIPE, AND FROM WHICH POINT A BUREAU OF LAND MANAGEMENT BRASS-CAPPED PIPE MARKING A.P. 64 OF SAID TRACT 40 BEARS SOUTH 67°39'37" EAST A DISTANCE OF 5207.22 FEET;

THENCE SOUTH 43°08'32" EAST, A DISTANCE OF 9833.47 FEET TO THE TRUE POINT OF BEGINNING OF THIS MILLSITE CLAIM, ALSO BEING THE CORNER AT WHICH THIS NOTICE IS POSTED;

THENCE SOUTH 73°12'51" WEST, A DISTANCE OF 328.00 FEET;
THENCE NORTH 16°47'09" WEST, A DISTANCE OF 660.00 FEET;
THENCE NORTH 73°12'51" EAST, A DISTANCE OF 328.00 FEET;
THENCE SOUTH 16°47'09" EAST, A DISTANCE OF 660.00 FEET TO THE TRUE POINT OF BEGINNING, SAID PARCEL CONTAINING 4.970 ACRES, MORE OR LESS.

THIS MILLSITE CLAIM IS NOT INTENDED TO ENCROACH ON ANY PRIVATE FEE PROPERTY OR FEDERAL LAND THAT IS NOT OPEN FOR LOCATION. THIS MILLSITE CLAIM HAS BEEN LOCATED FOR THE PURPOSE OF APPROPRIATING NON-MINERAL LAND, IF ANY, THAT MAY LIE WITHIN THE BOUNDARIES OF THE UNDERLYING LODE CLAIM(S). THIS MILLSITE CLAIM IS NOT INTENDED AS AN ABANDONMENT OF THE UNDERLYING LODE CLAIM(S).

DATED AND POSTED ON THE GROUND THIS 15 DAY OF May

AGENT

PRINT NAME Ricky L. Powell

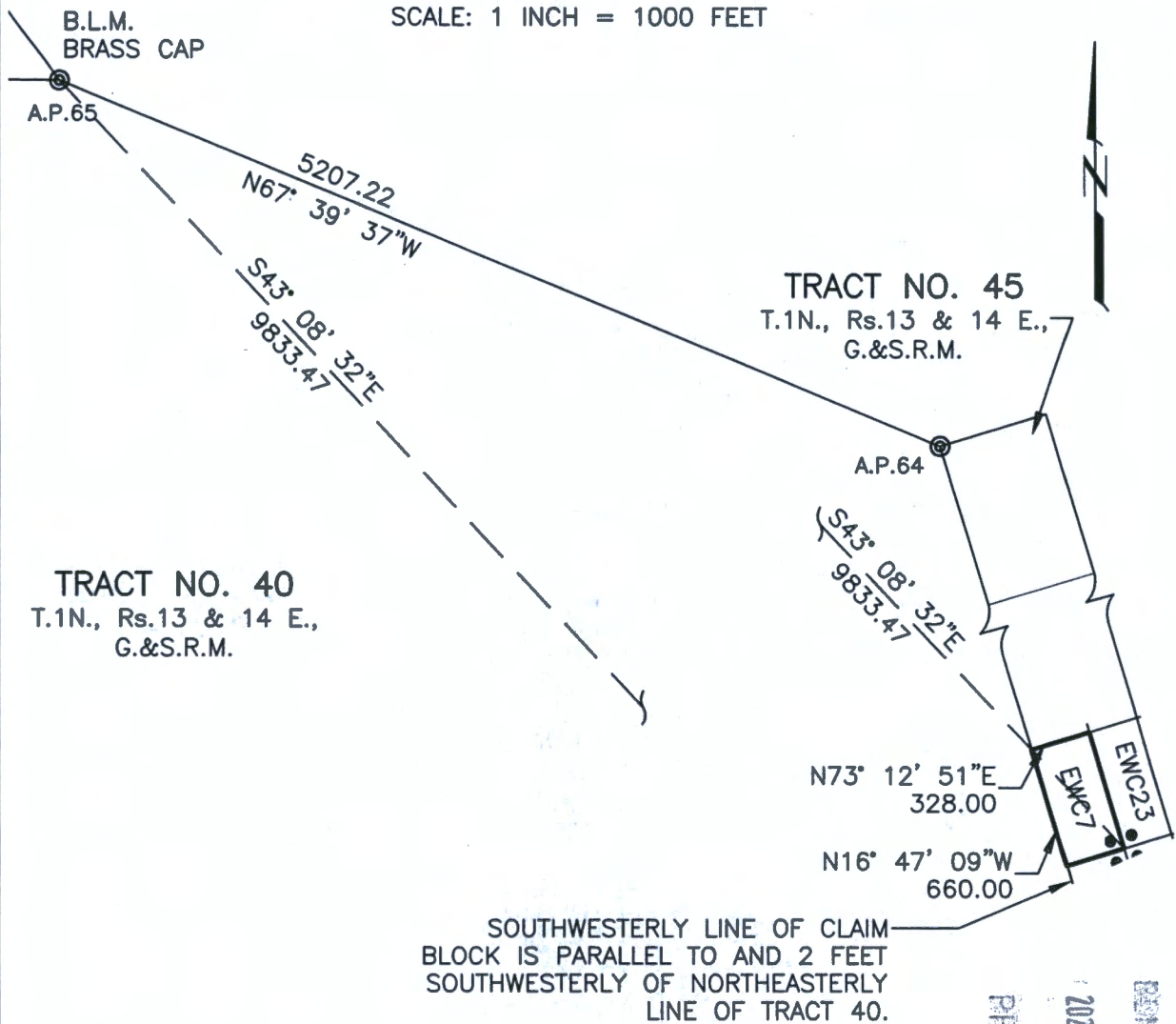
SIGNATURE [Signature]

RECEIVED
BUREAU OF LAND MANAGEMENT
2020 JUN 16 A 7:45
PHOENIX, ARIZONA

AMC460526

MILL SITE CLAIM LOCATION MAP

SCALE: 1 INCH = 1000 FEET



• = LOCATION MONUMENT

THE ABOVE MAP DEPICTS THE EMC7 MILLSITE CLAIM, WHICH IS APPROXIMATELY LOCATED IN THE NE & SE QUARTERS OF PROTRACTED SECTION 7, IN UNSURVEYED TOWNSHIP 1 NORTH, RANGE 14 EAST OF THE GILA AND SALT RIVER MERIDIAN, GILA COUNTY, ARIZONA. THE TOTAL AREA IS 4.970 ACRES, MORE OR LESS.

CLAIM CORNERS ARE MARKED BY 1/2-INCH DIAMETER REBAR WITH ALUMINUM CAPS AND WITNESSED BY 2-INCH X 2-INCH X 5-FEET LONG WOOD POSTS WITH ALUMINUM TAGS. LOCATION MONUMENTS ARE 2-INCH X 2-INCH X 5-FEET LONG WOOD POSTS WITH ALUMINUM TAGS.

THE BEARINGS AND DISTANCES IN DEGREES AND FEET BETWEEN CLAIM CORNERS AND TO A MONUMENT OF THE PUBLIC LAND SURVEY SYSTEM ARE AS DEPICTED ON THE MAP.

RECEIVED
BUREAU OF LAND MANAGEMENT
2020 JUN 16 A 7:41
PHOENIX, ARIZONA

AMC460526

WHEN RECORDED RETURN TO:

PINTO VALLEY MINING CORP.
2911 N. FOREST SERVICE ROAD 287
P.O. BOX 100
MIAMI, AZ 85539-0100

LOCATION NOTICE FOR MILLSITE CLAIM

NOTICE IS HEREBY GIVEN THAT

**PINTO VALLEY MINING CORP.
2911 N. FOREST SERVICE ROAD 287
P.O. BOX 100
MIAMI, AZ 85539-0100**

HAS THIS DAY LOCATED THE **EW8** MILLSITE CLAIM.

THIS MILLSITE CLAIM IS LOCATED APPROXIMATELY IN THE SOUTHEAST QUARTER OF PROTRACTED SECTION 7 IN UNSURVEYED TOWNSHIP 1 NORTH, RANGE 14 EAST, OF THE GILA AND SALT RIVER MERIDIAN, IN THE MIAMI MINING DISTRICT, IN GILA COUNTY, ARIZONA, MORE PARTICULARLY DESCRIBED AS FOLLOWS:

COMMENCING FOR A TIE AT A.P. 65 OF TRACT 40 IN UNSURVEYED TOWNSHIP 1 NORTH, RANGES 13 AND 14 EAST, OF THE GILA AND SALT RIVER MERIDIAN, SAID POINT BEING A BUREAU OF LAND MANAGEMENT BRASS-CAPPED PIPE, AND FROM WHICH POINT A BUREAU OF LAND MANAGEMENT BRASS-CAPPED PIPE MARKING A.P. 64 OF SAID TRACT 40 BEARS SOUTH 67°39'37" EAST A DISTANCE OF 5207.22 FEET;

THENCE SOUTH 43°08'32" EAST, A DISTANCE OF 9833.47 FEET TO THE TRUE POINT OF BEGINNING OF THIS MILLSITE CLAIM, ALSO BEING THE CORNER AT WHICH THIS NOTICE IS POSTED;

THENCE SOUTH 16°47'09" EAST, A DISTANCE OF 660.00 FEET;
THENCE SOUTH 73°12'51" WEST, A DISTANCE OF 328.00 FEET;
THENCE NORTH 16°47'09" WEST, A DISTANCE OF 660.00 FEET;
THENCE NORTH 73°12'51" EAST, A DISTANCE OF 328.00 FEET TO THE TRUE POINT OF BEGINNING, SAID PARCEL CONTAINING 4.970 ACRES, MORE OR LESS.

THIS MILLSITE CLAIM IS NOT INTENDED TO ENCROACH ON ANY PRIVATE FEE PROPERTY OR FEDERAL LAND THAT IS NOT OPEN FOR LOCATION. THIS MILLSITE CLAIM HAS BEEN LOCATED FOR THE PURPOSE OF APPROPRIATING NON-MINERAL LAND, IF ANY, THAT MAY LIE WITHIN THE BOUNDARIES OF THE UNDERLYING LODE CLAIM(S). THIS MILLSITE CLAIM IS NOT INTENDED AS AN ABANDONMENT OF THE UNDERLYING LODE CLAIM(S).

DATED AND POSTED ON THE GROUND THIS 15 DAY OF May

AGENT

PRINT NAME Ricky L. Powell

SIGNATURE [Signature]

PHOENIX, ARIZONA

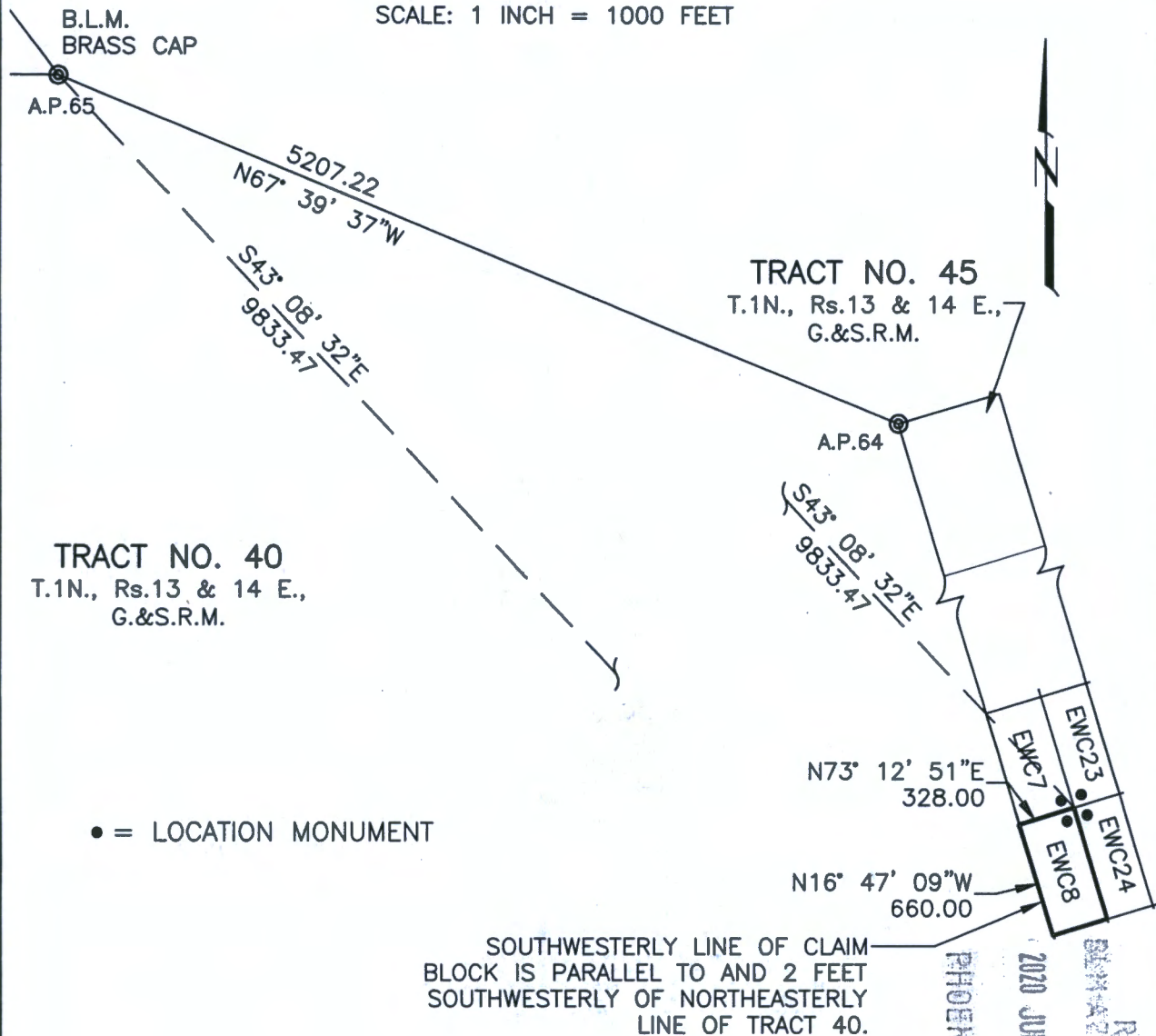
2020 JUN 16 A 7:45

RECEIVED
BUREAU OF LAND MANAGEMENT
STATE OF ARIZONA

AMC460527

MILL SITE CLAIM LOCATION MAP

SCALE: 1 INCH = 1000 FEET



THE ABOVE MAP DEPICTS THE **EMC8** MILLSITE CLAIM, WHICH IS APPROXIMATELY LOCATED IN THE SE QUARTER OF PROTRACTED SECTION 7, IN UNSURVEYED TOWNSHIP 1 NORTH, RANGE 14 EAST OF THE GILA AND SALT RIVER MERIDIAN, GILA COUNTY, ARIZONA. THE TOTAL AREA IS 4.970 ACRES, MORE OR LESS.

CLAIM CORNERS ARE MARKED BY 1/2-INCH DIAMETER REBAR WITH ALUMINUM CAPS AND WITNESSED BY 2-INCH X 2-INCH X 5-FEET LONG WOOD POSTS WITH ALUMINUM TAGS. LOCATION MONUMENTS ARE 2-INCH X 2-INCH X 5-FEET LONG WOOD POSTS WITH ALUMINUM TAGS.

THE BEARINGS AND DISTANCES IN DEGREES AND FEET BETWEEN CLAIM CORNERS AND TO A MONUMENT OF THE PUBLIC LAND SURVEY SYSTEM ARE AS DEPICTED ON THE MAP.

AMC460527

RECEIVED
BUREAU OF LAND MANAGEMENT
2020 JUN 16 A 7:44
PHOENIX, ARIZONA

WHEN RECORDED RETURN TO:

PINTO VALLEY MINING CORP.
2911 N. FOREST SERVICE ROAD 287
P.O. BOX 100
MIAMI, AZ 85539-0100

LOCATION NOTICE FOR MILLSITE CLAIM

NOTICE IS HEREBY GIVEN THAT

PINTO VALLEY MINING CORP.
2911 N. FOREST SERVICE ROAD 287
P.O. BOX 100
MIAMI, AZ 85539-0100

HAS THIS DAY LOCATED THE EWC9 MILLSITE CLAIM.

THIS MILLSITE CLAIM IS LOCATED APPROXIMATELY IN THE SOUTHEAST QUARTER OF PROTRACTED SECTION 7 IN UNSURVEYED TOWNSHIP 1 NORTH, RANGE 14 EAST, OF THE GILA AND SALT RIVER MERIDIAN, IN THE MIAMI MINING DISTRICT, IN GILA COUNTY, ARIZONA, MORE PARTICULARLY DESCRIBED AS FOLLOWS:

COMMENCING FOR A TIE AT A.P. 65 OF TRACT 40 IN UNSURVEYED TOWNSHIP 1 NORTH, RANGES 13 AND 14 EAST, OF THE GILA AND SALT RIVER MERIDIAN, SAID POINT BEING A BUREAU OF LAND MANAGEMENT BRASS-CAPPED PIPE, AND FROM WHICH POINT A BUREAU OF LAND MANAGEMENT BRASS-CAPPED PIPE MARKING A.P. 64 OF SAID TRACT 40 BEARS SOUTH 67°39'37" EAST A DISTANCE OF 5207.22 FEET;

THENCE SOUTH 40°05'50" EAST, A DISTANCE OF 11031.83 FEET TO THE TRUE POINT OF BEGINNING OF THIS MILLSITE CLAIM, ALSO BEING THE CORNER AT WHICH THIS NOTICE IS POSTED;

THENCE SOUTH 73°12'51" WEST, A DISTANCE OF 328.00 FEET;
THENCE NORTH 16°47'09" WEST, A DISTANCE OF 660.00 FEET;
THENCE NORTH 73°12'51" EAST, A DISTANCE OF 328.00 FEET;
THENCE SOUTH 16°47'09" EAST, A DISTANCE OF 660.00 FEET TO THE TRUE POINT OF BEGINNING, SAID PARCEL CONTAINING 4.970 ACRES, MORE OR LESS.

THIS MILLSITE CLAIM IS NOT INTENDED TO ENCROACH ON ANY PRIVATE FEE PROPERTY OR FEDERAL LAND THAT IS NOT OPEN FOR LOCATION. THIS MILLSITE CLAIM HAS BEEN LOCATED FOR THE PURPOSE OF APPROPRIATING NON-MINERAL LAND, IF ANY, THAT MAY LIE WITHIN THE BOUNDARIES OF THE UNDERLYING LODE CLAIM(S). THIS MILLSITE CLAIM IS NOT INTENDED AS AN ABANDONMENT OF THE UNDERLYING LODE CLAIM(S).

DATED AND POSTED ON THE GROUND THIS 15 DAY OF May 2020

AGENT

PRINT NAME Picky L. Powell

SIGNATURE [Signature]

PHOENIX, ARIZONA

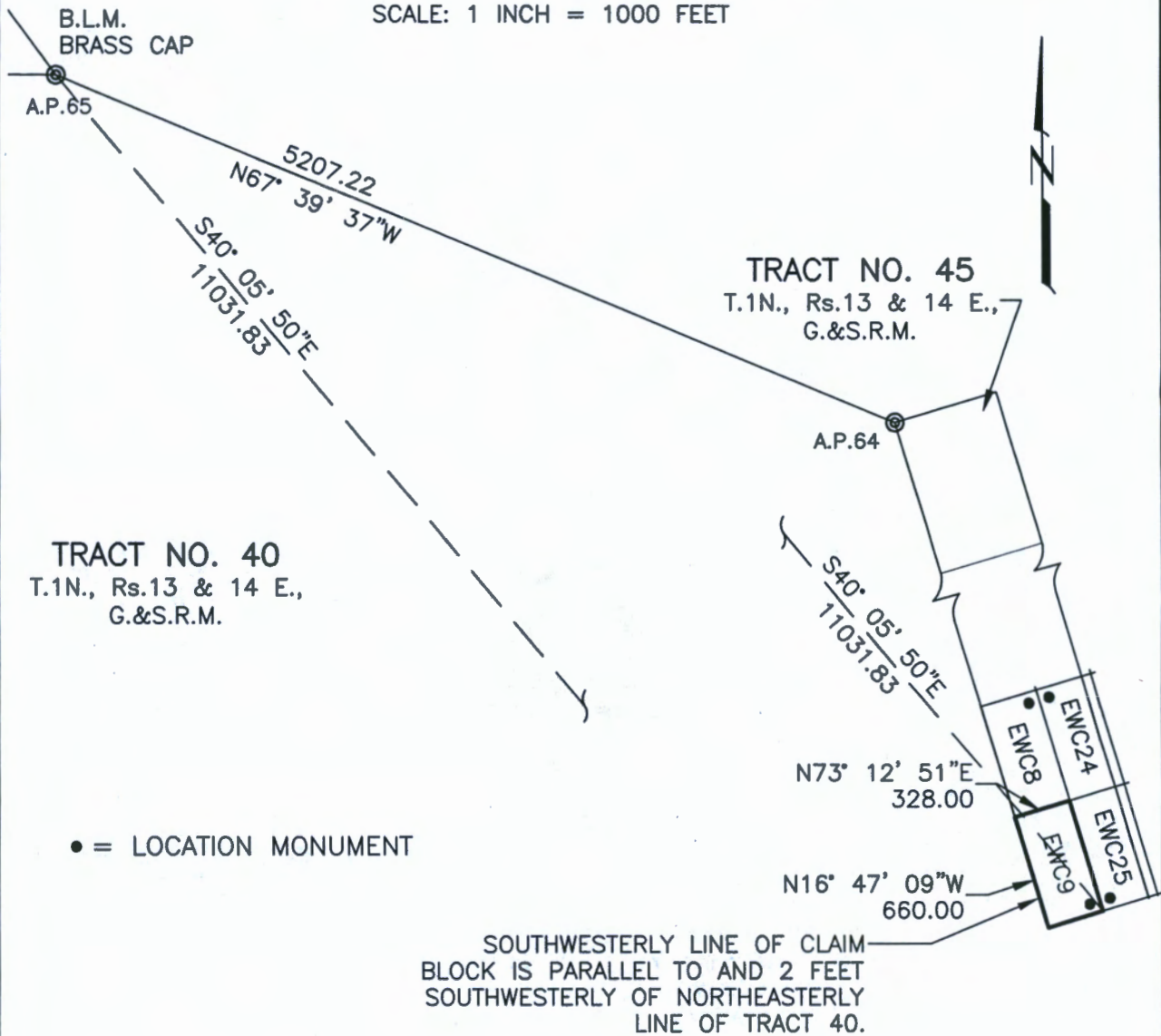
2020 JUN 16 A 7:45

RECEIVED
MINERAL STATE OFFICE

AMC460528

MILL SITE CLAIM LOCATION MAP

SCALE: 1 INCH = 1000 FEET



THE ABOVE MAP DEPICTS THE EWC9 MILLSITE CLAIM, WHICH IS APPROXIMATELY LOCATED IN THE SE QUARTER OF PROTRACTED SECTION 7, IN UNSURVEYED TOWNSHIP 1 NORTH, RANGE 14 EAST OF THE GILA AND SALT RIVER MERIDIAN, GILA COUNTY, ARIZONA. THE TOTAL AREA IS 4.970 ACRES, MORE OR LESS.

CLAIM CORNERS ARE MARKED BY 1/2-INCH DIAMETER REBAR WITH ALUMINUM CAPS AND WITNESSED BY 2-INCH X 2-INCH X 5-FEET LONG WOOD POSTS WITH ALUMINUM TAGS. LOCATION MONUMENTS ARE 2-INCH X 2-INCH X 5-FEET LONG WOOD POSTS WITH ALUMINUM TAGS.

THE BEARINGS AND DISTANCES IN DEGREES AND FEET BETWEEN CLAIM CORNERS AND TO A MONUMENT OF THE PUBLIC LAND SURVEY SYSTEM ARE AS DEPICTED ON THE MAP.

AMC460528

RECEIVED
BUREAU OF LAND MANAGEMENT
NORTHWEST REGION
DENVER, COLORADO
JUN 16 1974

WHEN RECORDED RETURN TO:

PINTO VALLEY MINING CORP.
2911 N. FOREST SERVICE ROAD 287
P.O. BOX 100
MIAMI, AZ 85539-0100

LOCATION NOTICE FOR MILLSITE CLAIM

NOTICE IS HEREBY GIVEN THAT

PINTO VALLEY MINING CORP.
2911 N. FOREST SERVICE ROAD 287
P.O. BOX 100
MIAMI, AZ 85539-0100

HAS THIS DAY LOCATED THE EWC10 MILLSITE CLAIM.

THIS MILLSITE CLAIM IS LOCATED APPROXIMATELY IN THE SOUTHEAST QUARTER OF PROTRACTED SECTION 7 IN UNSURVEYED TOWNSHIP 1 NORTH, RANGE 14 EAST, OF THE GILA AND SALT RIVER MERIDIAN, GILA COUNTY, ARIZONA, MORE PARTICULARLY DESCRIBED AS FOLLOWS:

COMMENCING FOR A TIE AT A.P. 65 OF TRACT 40 IN UNSURVEYED TOWNSHIP 1 NORTH, RANGES 13 AND 14 EAST, OF THE GILA AND SALT RIVER MERIDIAN, SAID POINT BEING A BUREAU OF LAND MANAGEMENT BRASS-CAPPED PIPE, AND FROM WHICH POINT A BUREAU OF LAND MANAGEMENT BRASS-CAPPED PIPE MARKING A.P. 64 OF SAID TRACT 40 BEARS SOUTH 67°39'37" EAST A DISTANCE OF 5207.22 FEET;

THENCE SOUTH 40°05'50" EAST, A DISTANCE OF 11031.83 FEET TO THE TRUE POINT OF BEGINNING OF THIS MILLSITE CLAIM, ALSO BEING THE CORNER AT WHICH THIS NOTICE IS POSTED;

THENCE SOUTH 16°47'09" EAST, A DISTANCE OF 660.00 FEET;
THENCE SOUTH 73°12'51" WEST, A DISTANCE OF 328.00 FEET;
THENCE NORTH 16°47'09" WEST, A DISTANCE OF 660.00 FEET;
THENCE NORTH 73°12'51" EAST, A DISTANCE OF 328.00 FEET TO THE TRUE POINT OF BEGINNING, SAID PARCEL CONTAINING 4.970 ACRES, MORE OR LESS.

THIS MILLSITE CLAIM IS NOT INTENDED TO ENCROACH ON ANY PRIVATE FEE PROPERTY OR FEDERAL LAND THAT IS NOT OPEN FOR LOCATION. THIS MILLSITE CLAIM HAS BEEN LOCATED FOR THE PURPOSE OF APPROPRIATING NON-MINERAL LAND, IF ANY, THAT MAY LIE WITHIN THE BOUNDARIES OF THE UNDERLYING LODE CLAIM(S). THIS MILLSITE CLAIM IS NOT INTENDED AS AN ABANDONMENT OF THE UNDERLYING LODE CLAIM(S).

DATED AND POSTED ON THE GROUND THIS 15 DAY OF May 2020

AGENT

PRINT NAME Ricky L. Powell

SIGNATURE [Signature]

PHOENIX, ARIZONA

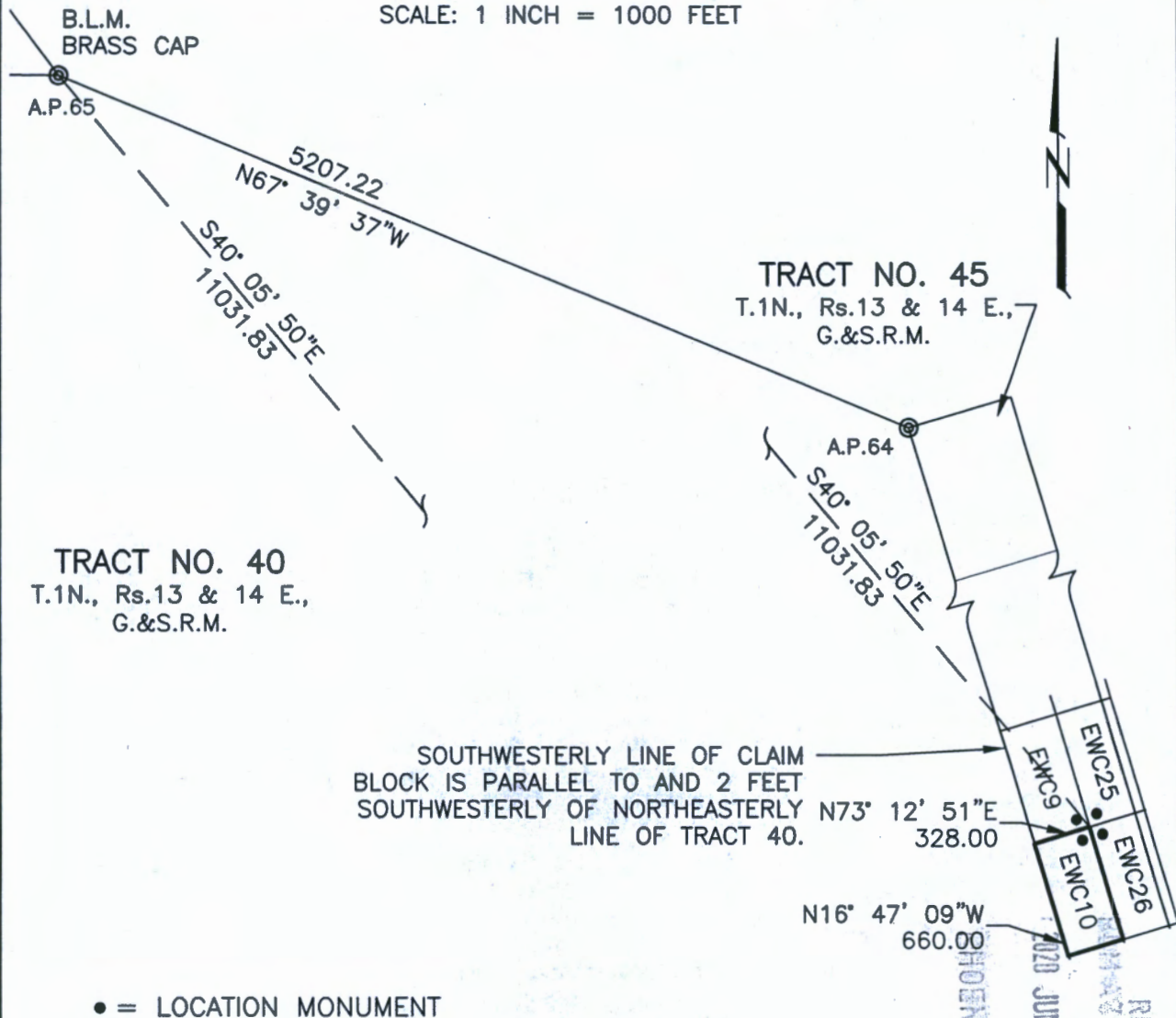
2020 JUN 16 A 7:45

RECEIVED
BUREAU OF LAND MANAGEMENT
PHOENIX, ARIZONA

AMC460529

MILL SITE CLAIM LOCATION MAP

SCALE: 1 INCH = 1000 FEET



THE ABOVE MAP DEPICTS THE EWC10 MILLSITE CLAIM, WHICH IS APPROXIMATELY LOCATED IN THE SE QUARTER OF PROTRACTED SECTION 7, IN UNSURVEYED TOWNSHIP 1 NORTH, RANGE 14 EAST OF THE GILA AND SALT RIVER MERIDIAN, GILA COUNTY, ARIZONA. THE TOTAL AREA IS 4.970 ACRES, MORE OR LESS.

CLAIM CORNERS ARE MARKED BY 1/2-INCH DIAMETER REBAR WITH ALUMINUM CAPS AND WITNESSED BY 2-INCH X 2-INCH X 5-FEET LONG WOOD POSTS WITH ALUMINUM TAGS. LOCATION MONUMENTS ARE 2-INCH X 2-INCH X 5-FEET LONG WOOD POSTS WITH ALUMINUM TAGS.

THE BEARINGS AND DISTANCES IN DEGREES AND FEET BETWEEN CLAIM CORNERS AND TO A MONUMENT OF THE PUBLIC LAND SURVEY SYSTEM ARE AS DEPICTED ON THE MAP.

AMC460529

WHEN RECORDED RETURN TO:

PINTO VALLEY MINING CORP.
2911 N. FOREST SERVICE ROAD 287
P.O. BOX 100
MIAMI, AZ 85539-0100

LOCATION NOTICE FOR MILLSITE CLAIM

NOTICE IS HEREBY GIVEN THAT

**PINTO VALLEY MINING CORP.
2911 N. FOREST SERVICE ROAD 287
P.O. BOX 100
MIAMI, AZ 85539-0100**

HAS THIS DAY LOCATED THE **EW C11** MILLSITE CLAIM.

THIS MILLSITE CLAIM IS LOCATED APPROXIMATELY IN THE SOUTHEAST QUARTER OF PROTRACTED SECTION 7 AND THE NORTHEAST QUARTER OF PROTRACTED SECTION 18 IN UNSURVEYED TOWNSHIP 1 NORTH, RANGE 14 EAST, OF THE GILA AND SALT RIVER MERIDIAN, IN THE MIAMI MINING DISTRICT, IN GILA COUNTY, ARIZONA, MORE PARTICULARLY DESCRIBED AS FOLLOWS:

COMMENCING FOR A TIE AT A.P. 65 OF TRACT 40 IN UNSURVEYED TOWNSHIP 1 NORTH, RANGES 13 AND 14 EAST, OF THE GILA AND SALT RIVER MERIDIAN, SAID POINT BEING A BUREAU OF LAND MANAGEMENT BRASS-CAPPED PIPE, AND FROM WHICH POINT A BUREAU OF LAND MANAGEMENT BRASS-CAPPED PIPE MARKING A.P. 64 OF SAID TRACT 40 BEARS SOUTH 67°39'37" EAST A DISTANCE OF 5207.22 FEET;

THENCE SOUTH 37°39'15" EAST, A DISTANCE OF 12255.21 FEET TO THE TRUE POINT OF BEGINNING OF THIS MILLSITE CLAIM, ALSO BEING THE CORNER AT WHICH THIS NOTICE IS POSTED;

THENCE SOUTH 73°12'51" WEST, A DISTANCE OF 328.00 FEET;
THENCE NORTH 16°47'09" WEST, A DISTANCE OF 660.00 FEET;
THENCE NORTH 73°12'51" EAST, A DISTANCE OF 328.00 FEET;
THENCE SOUTH 16°47'09" EAST, A DISTANCE OF 660.00 FEET TO THE TRUE POINT OF BEGINNING, SAID PARCEL CONTAINING 4.970 ACRES, MORE OR LESS.

THIS MILLSITE CLAIM IS NOT INTENDED TO ENCROACH ON ANY PRIVATE FEE PROPERTY OR FEDERAL LAND THAT IS NOT OPEN FOR LOCATION. THIS MILLSITE CLAIM HAS BEEN LOCATED FOR THE PURPOSE OF APPROPRIATING NON-MINERAL LAND, IF ANY, THAT MAY LIE WITHIN THE BOUNDARIES OF THE UNDERLYING LODE CLAIM(S). THIS MILLSITE CLAIM IS NOT INTENDED AS AN ABANDONMENT OF THE UNDERLYING LODE CLAIM(S).

DATED AND POSTED ON THE GROUND THIS 14 DAY OF MAY

AGENT

PRINT NAME John Lucero

SIGNATURE John Lucero

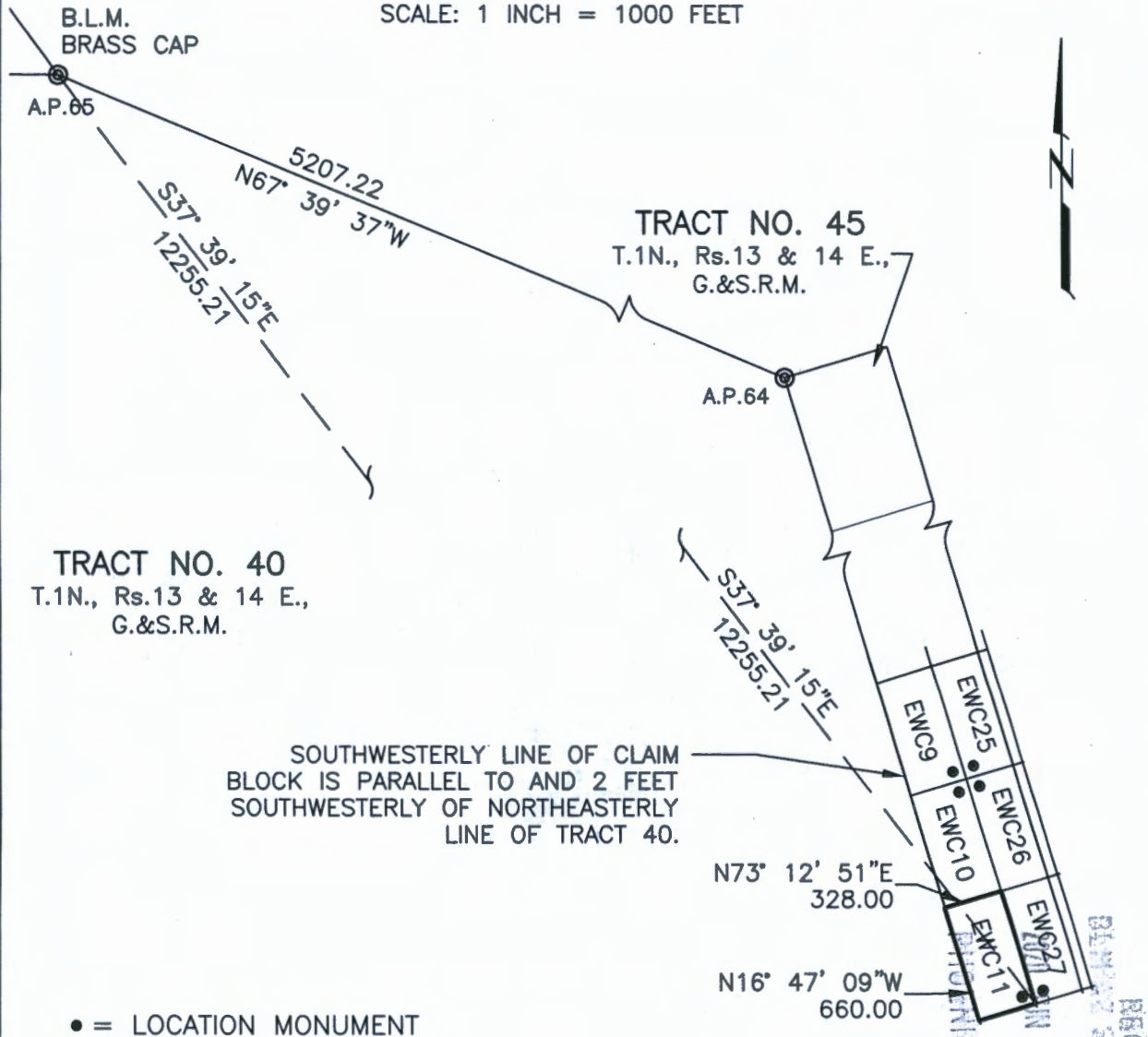
PHOENIX, ARIZONA

RECEIVED
BUREAU OF LAND MANAGEMENT
2020 JUN 16 A 7:46

AMC460530

MILL SITE CLAIM LOCATION MAP

SCALE: 1 INCH = 1000 FEET



THE ABOVE MAP DEPICTS THE EWC11 MILLSITE CLAIM, WHICH IS APPROXIMATELY LOCATED IN THE SE QUARTER OF PROTRACTED SECTION 7, AND IN THE NE QUARTER OF PROTRACTED SECTION 18, IN UNSURVEYED TOWNSHIP 1 NORTH, RANGE 14 EAST OF THE GILA AND SALT RIVER MERIDIAN, GILA COUNTY, ARIZONA. THE TOTAL AREA IS 4.970 ACRES, MORE OR LESS.

CLAIM CORNERS ARE MARKED BY ½-INCH DIAMETER REBAR WITH ALUMINUM CAPS AND WITNESSED BY 2-INCH X 2-INCH X 5-FEET LONG WOOD POSTS WITH ALUMINUM TAGS. LOCATION MONUMENTS ARE 2-INCH X 2-INCH X 5-FEET LONG WOOD POSTS WITH ALUMINUM TAGS.

THE BEARINGS AND DISTANCES IN DEGREES AND FEET BETWEEN CLAIM CORNERS AND TO A MONUMENT OF THE PUBLIC LAND SURVEY SYSTEM ARE AS DEPICTED ON THE MAP.

AMC460530

WHEN RECORDED RETURN TO:

PINTO VALLEY MINING CORP.
2911 N. FOREST SERVICE ROAD 287
P.O. BOX 100
MIAMI, AZ 85539-0100

LOCATION NOTICE FOR MILLSITE CLAIM

NOTICE IS HEREBY GIVEN THAT

**PINTO VALLEY MINING CORP.
2911 N. FOREST SERVICE ROAD 287
P.O. BOX 100
MIAMI, AZ 85539-0100**

HAS THIS DAY LOCATED THE **EW12** MILLSITE CLAIM.

THIS MILLSITE CLAIM IS LOCATED APPROXIMATELY IN THE NORTHEAST QUARTER OF PROTRACTED SECTION 18 IN UNSURVEYED TOWNSHIP 1 NORTH, RANGE 14 EAST, OF THE GILA AND SALT RIVER MERIDIAN, IN THE MIAMI MINING DISTRICT, IN GILA COUNTY, ARIZONA, MORE PARTICULARLY DESCRIBED AS FOLLOWS:

COMMENCING FOR A TIE AT A.P. 65 OF TRACT 40 IN UNSURVEYED TOWNSHIP 1 NORTH, RANGES 13 AND 14 EAST, OF THE GILA AND SALT RIVER MERIDIAN, SAID POINT BEING A BUREAU OF LAND MANAGEMENT BRASS-CAPPED PIPE, AND FROM WHICH POINT A BUREAU OF LAND MANAGEMENT BRASS-CAPPED PIPE MARKING A.P. 64 OF SAID TRACT 40 BEARS SOUTH 67°39'37" EAST A DISTANCE OF 5207.22 FEET;

THENCE SOUTH 37°39'15" EAST, A DISTANCE OF 12255.21 FEET TO THE TRUE POINT OF BEGINNING OF THIS MILLSITE CLAIM, ALSO BEING THE CORNER AT WHICH THIS NOTICE IS POSTED;

THENCE SOUTH 16°47'09" EAST, A DISTANCE OF 660.00 FEET;
THENCE SOUTH 73°12'51" WEST, A DISTANCE OF 328.00 FEET;
THENCE NORTH 16°47'09" WEST, A DISTANCE OF 660.00 FEET;
THENCE NORTH 73°12'51" EAST, A DISTANCE OF 328.00 FEET TO THE TRUE POINT OF BEGINNING, SAID PARCEL CONTAINING 4.970 ACRES, MORE OR LESS.

THIS MILLSITE CLAIM IS NOT INTENDED TO ENCROACH ON ANY PRIVATE FEE PROPERTY OR FEDERAL LAND THAT IS NOT OPEN FOR LOCATION. THIS MILLSITE CLAIM HAS BEEN LOCATED FOR THE PURPOSE OF APPROPRIATING NON-MINERAL LAND, IF ANY, THAT MAY LIE WITHIN THE BOUNDARIES OF THE UNDERLYING LOSE CLAIM(S). THIS MILLSITE CLAIM IS NOT INTENDED AS AN ABANDONMENT OF THE UNDERLYING LOSE CLAIM(S).

DATED AND POSTED ON THE GROUND THIS 14 DAY OF MAY

AGENT

PRINT NAME John Lucero

SIGNATURE John Lucero

PHOENIX, ARIZONA

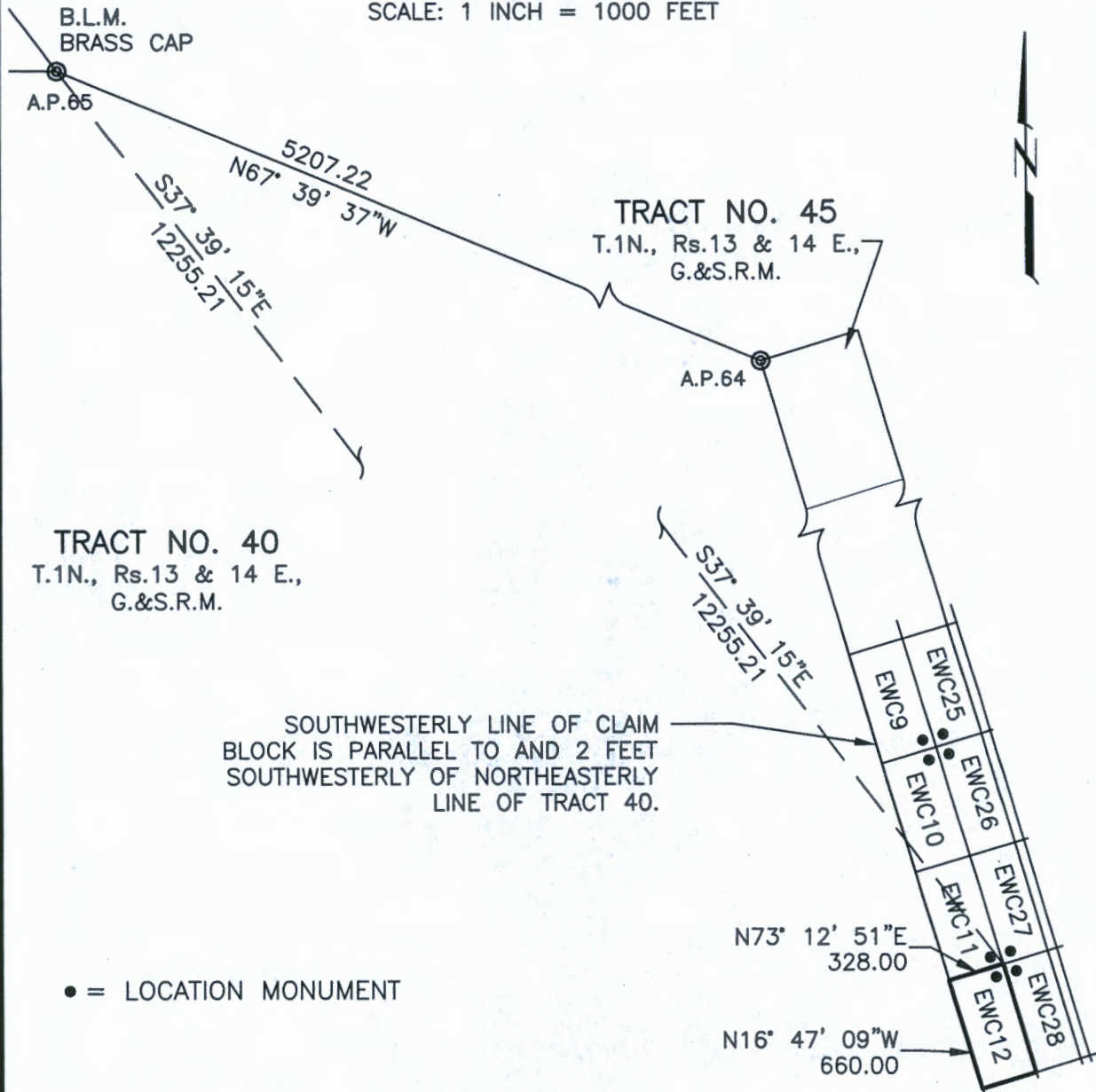
2010 JUN 16 A 7:46

RECEIVED
BUREAU OF LAND MANAGEMENT
STATE OFFICE

AMC460531

MILL SITE CLAIM LOCATION MAP

SCALE: 1 INCH = 1000 FEET



THE ABOVE MAP DEPICTS THE EWC12 MILLSITE CLAIM, WHICH IS APPROXIMATELY LOCATED IN THE NE QUARTER OF PROTRACTED SECTION 18, IN UNSURVEYED TOWNSHIP 1 NORTH, RANGE 14 EAST OF THE GILA AND SALT RIVER MERIDIAN, GILA COUNTY, ARIZONA. THE TOTAL AREA IS 4.970 ACRES, MORE OR LESS.

CLAIM CORNERS ARE MARKED BY 1/2-INCH DIAMETER REBAR WITH ALUMINUM CAPS AND WITNESSED BY 2-INCH X 2-INCH X 5-FEET LONG WOOD POSTS WITH ALUMINUM TAGS. LOCATION MONUMENTS ARE 2-INCH X 2-INCH X 5-FEET LONG WOOD POSTS WITH ALUMINUM TAGS.

THE BEARINGS AND DISTANCES IN DEGREES AND FEET BETWEEN CLAIM CORNERS AND TO A MONUMENT OF THE PUBLIC LAND SURVEY SYSTEM ARE AS DEPICTED ON THE MAP.

AMC460531

RECEIVED
JUN 11 1966
ARIZONA
MILL SITE OFFICE

WHEN RECORDED RETURN TO:

PINTO VALLEY MINING CORP.
2911 N. FOREST SERVICE ROAD 287
P.O. BOX 100
MIAMI, AZ 85539-0100

LOCATION NOTICE FOR MILLSITE CLAIM

NOTICE IS HEREBY GIVEN THAT

PINTO VALLEY MINING CORP.
2911 N. FOREST SERVICE ROAD 287
P.O. BOX 100
MIAMI, AZ 85539-0100

HAS THIS DAY LOCATED THE EWC13 MILLSITE CLAIM.

THIS MILLSITE CLAIM IS LOCATED APPROXIMATELY IN THE NORTHEAST QUARTER OF PROTRACTED SECTION 18 IN UNSURVEYED TOWNSHIP 1 NORTH, RANGE 14 EAST, OF THE GILA AND SALT RIVER MERIDIAN, IN THE MIAMI MINING DISTRICT, IN GILA COUNTY, ARIZONA, MORE PARTICULARLY DESCRIBED AS FOLLOWS:

COMMENCING FOR A TIE AT A.P. 65 OF TRACT 40 IN UNSURVEYED TOWNSHIP 1 NORTH, RANGES 13 AND 14 EAST, OF THE GILA AND SALT RIVER MERIDIAN, SAID POINT BEING A BUREAU OF LAND MANAGEMENT BRASS-CAPPED PIPE, AND FROM WHICH POINT A BUREAU OF LAND MANAGEMENT BRASS-CAPPED PIPE MARKING A.P. 64 OF SAID TRACT 40 BEARS SOUTH 67°39'37" EAST A DISTANCE OF 5207.22 FEET;

THENCE SOUTH 35°39'28" EAST, A DISTANCE OF 13496.81 FEET TO THE TRUE POINT OF BEGINNING OF THIS MILLSITE CLAIM, ALSO BEING THE CORNER AT WHICH THIS NOTICE IS POSTED;

THENCE SOUTH 73°12'51" WEST, A DISTANCE OF 328.00 FEET;
THENCE NORTH 16°47'09" WEST, A DISTANCE OF 660.00 FEET;
THENCE NORTH 73°12'51" EAST, A DISTANCE OF 328.00 FEET;
THENCE SOUTH 16°47'09" EAST, A DISTANCE OF 660.00 FEET TO THE TRUE POINT OF BEGINNING, SAID PARCEL CONTAINING 4.970 ACRES, MORE OR LESS.

THIS MILLSITE CLAIM IS NOT INTENDED TO ENCROACH ON ANY PRIVATE FEE PROPERTY OR FEDERAL LAND THAT IS NOT OPEN FOR LOCATION. THIS MILLSITE CLAIM HAS BEEN LOCATED FOR THE PURPOSE OF APPROPRIATING NON-MINERAL LAND, IF ANY, THAT MAY LIE WITHIN THE BOUNDARIES OF THE UNDERLYING LODE CLAIM(S). THIS MILLSITE CLAIM IS NOT INTENDED AS AN ABANDONMENT OF THE UNDERLYING LODE CLAIM(S).

DATED AND POSTED ON THE GROUND THIS 14 DAY OF MAY

AGENT

PRINT NAME John Lucero

SIGNATURE John Lucero

PHOENIX, ARIZONA

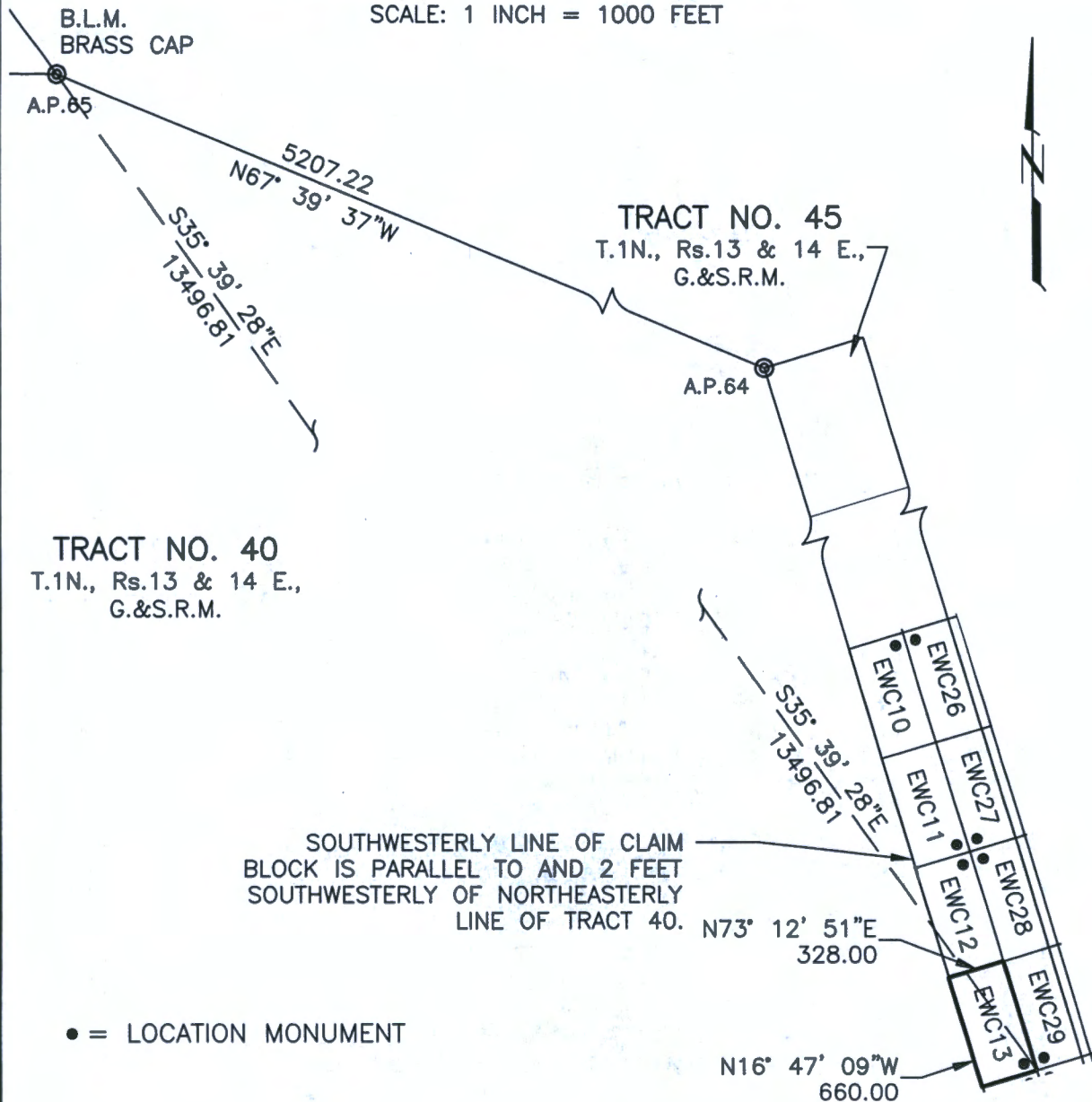
2020 JUN 16 A 7:46

RECEIVED
BUREAU OF LAND MANAGEMENT
PHOENIX, ARIZONA

AMC460532

MILL SITE CLAIM LOCATION MAP

SCALE: 1 INCH = 1000 FEET



THE ABOVE MAP DEPICTS THE EWC13 MILLSITE CLAIM, WHICH IS APPROXIMATELY LOCATED IN THE NE QUARTER OF PROTRACTED SECTION 18, IN UNSURVEYED TOWNSHIP 1 NORTH, RANGE 14 EAST OF THE GILA AND SALT RIVER MERIDIAN, GILA COUNTY, ARIZONA. THE TOTAL AREA IS 4.970 ACRES, MORE OR LESS.

CLAIM CORNERS ARE MARKED BY 1/2-INCH DIAMETER REBAR WITH ALUMINUM CAPS AND WITNESSED BY 2-INCH X 2-INCH X 5-FOOT LONG WOOD POSTS WITH ALUMINUM TAGS. LOCATION MONUMENTS ARE 2-INCH X 2-INCH X 5-FOOT LONG WOOD POSTS WITH ALUMINUM TAGS.

THE BEARINGS AND DISTANCES IN DEGREES AND FEET BETWEEN CLAIM CORNERS AND TO A MONUMENT OF THE PUBLIC LAND SURVEY SYSTEM ARE AS DEPICTED ON THE MAP.

AMC460532

RECEIVED
JUN 16 1966
BUREAU OF LAND MANAGEMENT
DENVER, COLORADO

WHEN RECORDED RETURN TO:

PINTO VALLEY MINING CORP.
2911 N. FOREST SERVICE ROAD 287
P.O. BOX 100
MIAMI, AZ 85539-0100

LOCATION NOTICE FOR MILLSITE CLAIM

NOTICE IS HEREBY GIVEN THAT

**PINTO VALLEY MINING CORP.
2911 N. FOREST SERVICE ROAD 287
P.O. BOX 100
MIAMI, AZ 85539-0100**

HAS THIS DAY LOCATED THE **EWC14** MILLSITE CLAIM.

THIS MILLSITE CLAIM IS LOCATED APPROXIMATELY IN THE NORTHEAST QUARTER OF PROTRACTED SECTION 18 IN UNSURVEYED TOWNSHIP 1 NORTH, RANGE 14 EAST, OF THE GILA AND SALT RIVER MERIDIAN, IN THE MIAMI MINING DISTRICT, IN GILA COUNTY, ARIZONA, MORE PARTICULARLY DESCRIBED AS FOLLOWS:

COMMENCING FOR A TIE AT A.P. 65 OF TRACT 40 IN UNSURVEYED TOWNSHIP 1 NORTH, RANGES 13 AND 14 EAST, OF THE GILA AND SALT RIVER MERIDIAN, SAID POINT BEING A BUREAU OF LAND MANAGEMENT BRASS-CAPPED PIPE, AND FROM WHICH POINT A BUREAU OF LAND MANAGEMENT BRASS-CAPPED PIPE MARKING A.P. 64 OF SAID TRACT 40 BEARS SOUTH 67°39'37" EAST A DISTANCE OF 5207.22 FEET;

THENCE SOUTH 35°39'28" EAST, A DISTANCE OF 13496.81 FEET TO THE TRUE POINT OF BEGINNING OF THIS MILLSITE CLAIM, ALSO BEING THE CORNER AT WHICH THIS NOTICE IS POSTED;

THENCE SOUTH 16°47'09" EAST, A DISTANCE OF 660.00 FEET;
THENCE SOUTH 73°12'51" WEST, A DISTANCE OF 328.00 FEET;
THENCE NORTH 16°47'09" WEST, A DISTANCE OF 660.00 FEET;
THENCE NORTH 73°12'51" EAST, A DISTANCE OF 328.00 FEET TO THE TRUE POINT OF BEGINNING, SAID PARCEL CONTAINING 4.970 ACRES, MORE OR LESS.

THIS MILLSITE CLAIM IS NOT INTENDED TO ENCROACH ON ANY PRIVATE FEE PROPERTY OR FEDERAL LAND THAT IS NOT OPEN FOR LOCATION. THIS MILLSITE CLAIM HAS BEEN LOCATED FOR THE PURPOSE OF APPROPRIATING NON-MINERAL LAND, IF ANY, THAT MAY LIE WITHIN THE BOUNDARIES OF THE UNDERLYING LOSE CLAIM(S). THIS MILLSITE CLAIM IS NOT INTENDED AS AN ABANDONMENT OF THE UNDERLYING LOSE CLAIM(S).

DATED AND POSTED ON THE GROUND THIS 14 DAY OF MAY 2020

AGENT

PRINT NAME John Lucero

SIGNATURE John Lucero

PHOENIX, ARIZONA

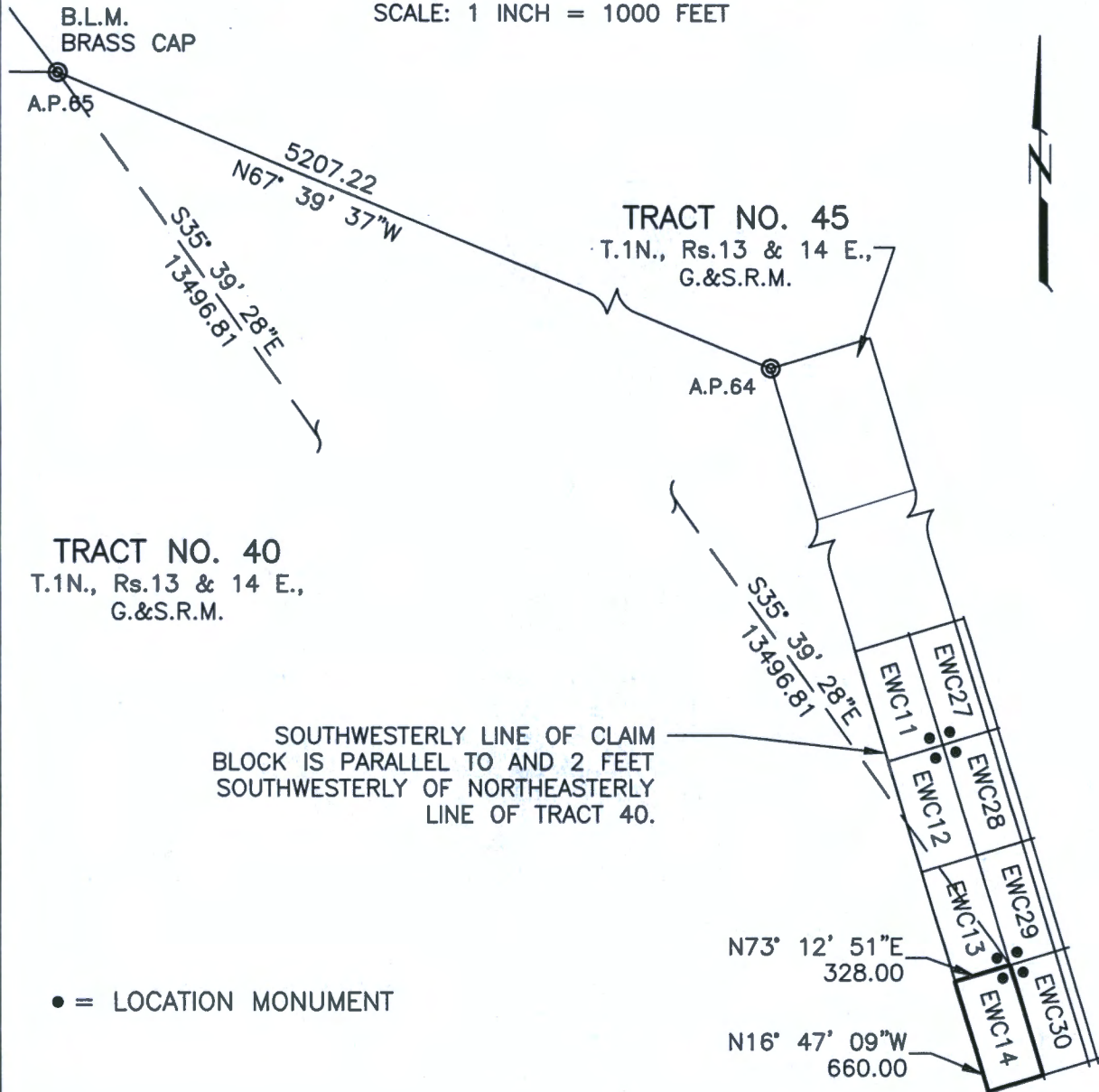
2020 JUN 16 A 7:46

RECEIVED
MAZ STATE OFFICE

AMC460533

MILL SITE CLAIM LOCATION MAP

SCALE: 1 INCH = 1000 FEET



THE ABOVE MAP DEPICTS THE EWC14 MILLSITE CLAIM, WHICH IS APPROXIMATELY LOCATED IN THE NE QUARTER OF PROTRACTED SECTION 18, IN UNSURVEYED TOWNSHIP 1 NORTH, RANGE 14 EAST OF THE GILA AND SALT RIVER MERIDIAN, GILA COUNTY, ARIZONA. THE TOTAL AREA IS 4.970 ACRES, MORE OR LESS.

CLAIM CORNERS ARE MARKED BY 1/2-INCH DIAMETER REBAR WITH ALUMINUM CAPS AND WITNESSED BY 2-INCH X 2-INCH X 5-FEET LONG WOOD POSTS WITH ALUMINUM TAGS. LOCATION MONUMENTS ARE 2-INCH X 2-INCH X 5-FEET LONG WOOD POSTS WITH ALUMINUM TAGS.

THE BEARINGS AND DISTANCES IN DEGREES AND FEET BETWEEN CLAIM CORNERS AND TO A MONUMENT OF THE PUBLIC LAND SURVEY SYSTEM ARE AS DEPICTED ON THE MAP.

AMC460533

RECEIVED
JUN 10 1964
ARIZONA
7:46

WHEN RECORDED RETURN TO:

PINTO VALLEY MINING CORP.
2911 N. FOREST SERVICE ROAD 287
P.O. BOX 100
MIAMI, AZ 85539-0100

LOCATION NOTICE FOR MILLSITE CLAIM

NOTICE IS HEREBY GIVEN THAT

PINTO VALLEY MINING CORP.
2911 N. FOREST SERVICE ROAD 287
P.O. BOX 100
MIAMI, AZ 85539-0100

HAS THIS DAY LOCATED THE **EW15** MILLSITE CLAIM.

THIS MILLSITE CLAIM IS LOCATED APPROXIMATELY IN THE NORTHWEST QUARTER AND THE SOUTHWEST QUARTER OF PROTRACTED SECTION 17 AND THE NORTHEAST QUARTER AND THE SOUTHEAST QUARTER OF PROTRACTED SECTION 18 IN UNSURVEYED TOWNSHIP 1 NORTH, RANGE 14 EAST, OF THE GILA AND SALT RIVER MERIDIAN, IN THE MIAMI MINING DISTRICT, IN GILA COUNTY, ARIZONA, MORE PARTICULARLY DESCRIBED AS FOLLOWS:

COMMENCING FOR A TIE AT A.P. 65 OF TRACT 40 IN UNSURVEYED TOWNSHIP 1 NORTH, RANGES 13 AND 14 EAST, OF THE GILA AND SALT RIVER MERIDIAN, SAID POINT BEING A BUREAU OF LAND MANAGEMENT BRASS-CAPPED PIPE, AND FROM WHICH POINT A BUREAU OF LAND MANAGEMENT BRASS-CAPPED PIPE MARKING A.P. 64 OF SAID TRACT 40 BEARS SOUTH 67°39'37" EAST A DISTANCE OF 5207.22 FEET;

THENCE SOUTH 33°59'57" EAST, A DISTANCE OF 14752.04 FEET TO THE TRUE POINT OF BEGINNING OF THIS MILLSITE CLAIM, ALSO BEING THE CORNER AT WHICH THIS NOTICE IS POSTED;

THENCE SOUTH 73°12'51" WEST, A DISTANCE OF 328.00 FEET;
THENCE NORTH 16°47'09" WEST, A DISTANCE OF 660.00 FEET;
THENCE NORTH 73°12'51" EAST, A DISTANCE OF 328.00 FEET;
THENCE SOUTH 16°47'09" EAST, A DISTANCE OF 660.00 FEET TO THE TRUE POINT OF BEGINNING, SAID PARCEL CONTAINING 4.970 ACRES, MORE OR LESS.

THIS MILLSITE CLAIM IS NOT INTENDED TO ENCROACH ON ANY PRIVATE FEE PROPERTY OR FEDERAL LAND THAT IS NOT OPEN FOR LOCATION. THIS MILLSITE CLAIM HAS BEEN LOCATED FOR THE PURPOSE OF APPROPRIATING NON-MINERAL LAND, IF ANY, THAT MAY LIE WITHIN THE BOUNDARIES OF THE UNDERLYING LOSE CLAIM(S). THIS MILLSITE CLAIM IS NOT INTENDED AS AN ABANDONMENT OF THE UNDERLYING LOSE CLAIM(S).

DATED AND POSTED ON THE GROUND THIS 13 DAY OF MAY 2010

AGENT

PRINT NAME John Lucero

SIGNATURE John Lucero

PHOENIX, ARIZONA

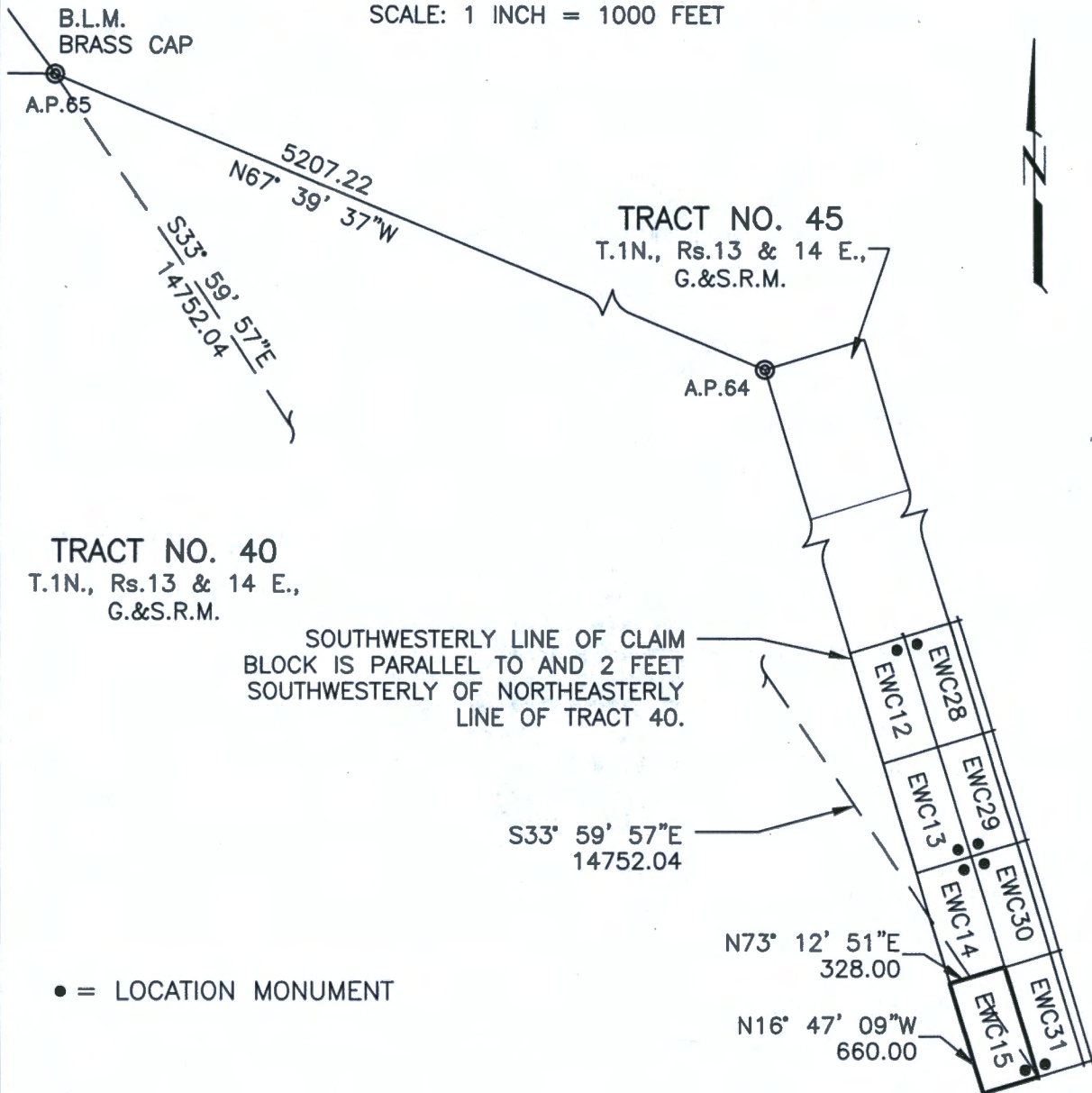
2020 JUN 16 A 7:46

RECEIVED
STATE OFFICE

AMC460534

MILL SITE CLAIM LOCATION MAP

SCALE: 1 INCH = 1000 FEET



• = LOCATION MONUMENT

THE ABOVE MAP DEPICTS THE EWC15 MILLSITE CLAIM, WHICH IS APPROXIMATELY LOCATED IN THE NE & SE QUARTERS OF PROTRACTED SECTION 18, AND IN THE NW & SW QUARTERS OF PROTRACTED SECTION 17, IN UNSURVEYED TOWNSHIP 1 NORTH, RANGE 14 EAST OF THE GILA AND SALT RIVER MERIDIAN, GILA COUNTY, ARIZONA. THE TOTAL AREA IS 4.970 ACRES, MORE OR LESS.

CLAIM CORNERS ARE MARKED BY 1/2-INCH DIAMETER REBAR WITH ALUMINUM CAPS AND WITNESSED BY 2-INCH X 2-INCH X 5-FEET LONG WOOD POSTS WITH ALUMINUM TAGS. LOCATION MONUMENTS ARE 2-INCH X 2-INCH X 5-FEET LONG WOOD POSTS WITH ALUMINUM TAGS.

THE BEARINGS AND DISTANCES IN DEGREES AND FEET BETWEEN CLAIM CORNERS AND TO A MONUMENT OF THE PUBLIC LAND SURVEY SYSTEM ARE AS DEPICTED ON THE MAP.

AMC460534

RECEIVED
BUREAU OF LAND MANAGEMENT
U.S. DEPARTMENT OF THE INTERIOR
GILBERT, ARIZONA
JUN 11 A 1:46

WHEN RECORDED RETURN TO:

PINTO VALLEY MINING CORP.
2911 N. FOREST SERVICE ROAD 287
P.O. BOX 100
MIAMI, AZ 85539-0100

LOCATION NOTICE FOR MILLSITE CLAIM

NOTICE IS HEREBY GIVEN THAT

PINTO VALLEY MINING CORP.
2911 N. FOREST SERVICE ROAD 287
P.O. BOX 100
MIAMI, AZ 85539-0100

HAS THIS DAY LOCATED THE EWC16 MILLSITE CLAIM.

THIS MILLSITE CLAIM IS LOCATED APPROXIMATELY IN THE SOUTHWEST QUARTER OF PROTRACTED SECTION 17 AND THE SOUTHEAST QUARTER OF PROTRACTED SECTION 18 IN UNSURVEYED TOWNSHIP 1 NORTH, RANGE 14 EAST, OF THE GILA AND SALT RIVER MERIDIAN, IN THE MIAMI MINING DISTRICT, IN GILA COUNTY, ARIZONA, MORE PARTICULARLY DESCRIBED AS FOLLOWS:

COMMENCING FOR A TIE AT A.P. 65 OF TRACT 40 IN UNSURVEYED TOWNSHIP 1 NORTH, RANGES 13 AND 14 EAST, OF THE GILA AND SALT RIVER MERIDIAN, SAID POINT BEING A BUREAU OF LAND MANAGEMENT BRASS-CAPPED PIPE, AND FROM WHICH POINT A BUREAU OF LAND MANAGEMENT BRASS-CAPPED PIPE MARKING A.P. 64 OF SAID TRACT 40 BEARS SOUTH 67°39'37" EAST A DISTANCE OF 5207.22 FEET;

THENCE SOUTH 33°59'57" EAST, A DISTANCE OF 14752.04 FEET TO THE TRUE POINT OF BEGINNING OF THIS MILLSITE CLAIM, ALSO BEING THE CORNER AT WHICH THIS NOTICE IS POSTED;

THENCE SOUTH 16°47'09" EAST, A DISTANCE OF 660.00 FEET;
THENCE SOUTH 73°12'51" WEST, A DISTANCE OF 328.00 FEET;
THENCE NORTH 16°47'09" WEST, A DISTANCE OF 660.00 FEET;
THENCE NORTH 73°12'51" EAST, A DISTANCE OF 328.00 FEET TO THE TRUE POINT OF BEGINNING, SAID PARCEL CONTAINING 4.970 ACRES, MORE OR LESS.

THIS MILLSITE CLAIM IS NOT INTENDED TO ENCROACH ON ANY PRIVATE FEE PROPERTY OR FEDERAL LAND THAT IS NOT OPEN FOR LOCATION. THIS MILLSITE CLAIM HAS BEEN LOCATED FOR THE PURPOSE OF APPROPRIATING NON-MINERAL LAND, IF ANY, THAT MAY LIE WITHIN THE BOUNDARIES OF THE UNDERLYING LODE CLAIM(S). THIS MILLSITE CLAIM IS NOT INTENDED AS AN ABANDONMENT OF THE UNDERLYING LODE CLAIM(S).

DATED AND POSTED ON THE GROUND THIS 13 DAY OF MAY 2020

AGENT

PRINT NAME John Lucero

SIGNATURE John Lucero

PHOENIX, ARIZONA

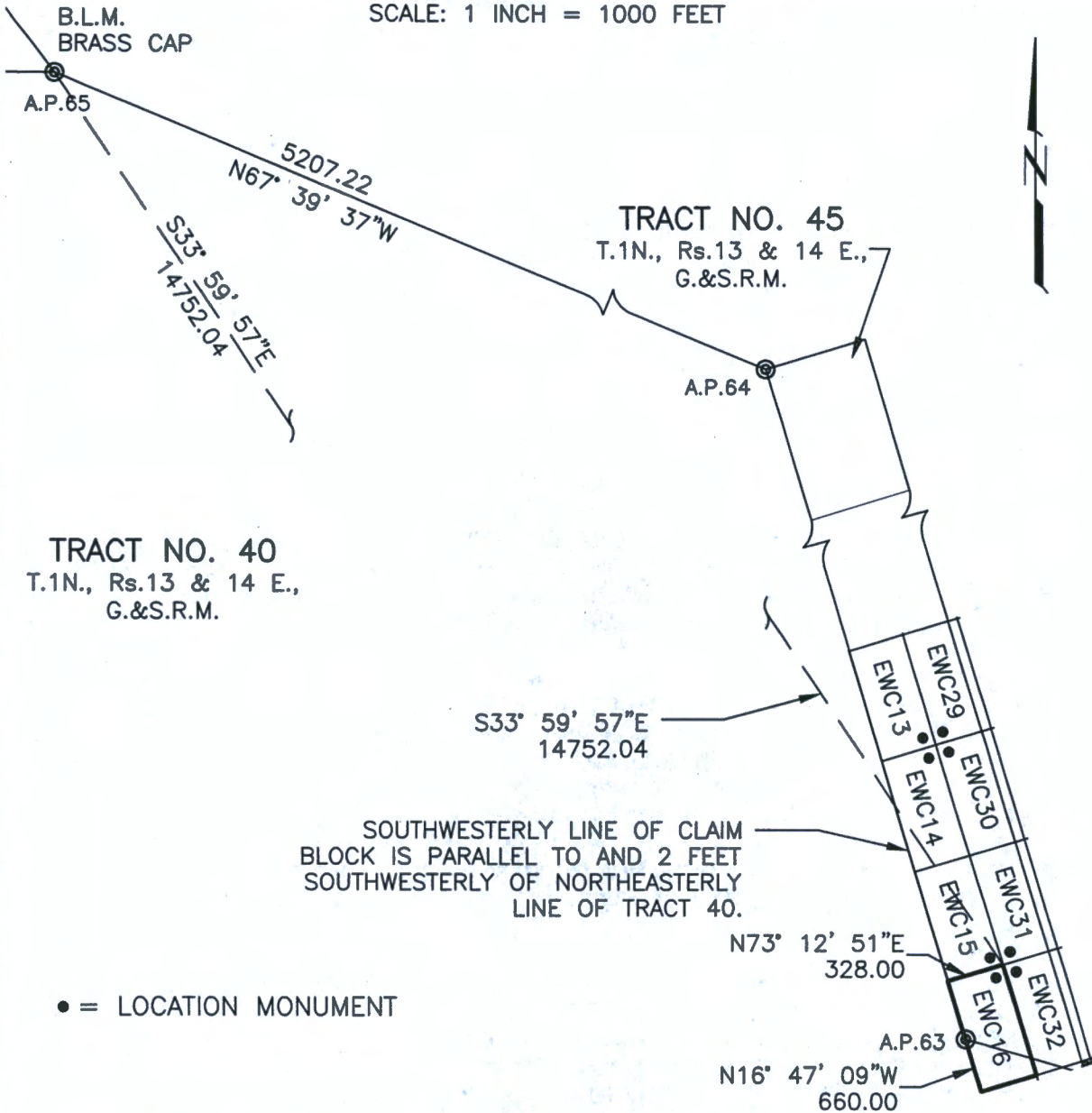
2020 JUN 16 A 7:46

RECEIVED
ARIZONA STATE OFFICE

AMC460535

MILL SITE CLAIM LOCATION MAP

SCALE: 1 INCH = 1000 FEET



• = LOCATION MONUMENT

THE ABOVE MAP DEPICTS THE EWC16 MILLSITE CLAIM, WHICH IS APPROXIMATELY LOCATED IN THE SE QUARTER OF PROTRACTED SECTION 18, AND IN THE SW QUARTER OF PROTRACTED SECTION 17, IN UNSURVEYED TOWNSHIP 1 NORTH, RANGE 14 EAST OF THE GILA AND SALT RIVER MERIDIAN, GILA COUNTY, ARIZONA. THE TOTAL AREA IS 4.970 ACRES, MORE OR LESS.

CLAIM CORNERS ARE MARKED BY ½-INCH DIAMETER REBAR WITH ALUMINUM CAPS AND WITNESSED BY 2-INCH X 2-INCH X 5-FEET LONG WOOD POSTS WITH ALUMINUM TAGS. LOCATION MONUMENTS ARE 2-INCH X 2-INCH X 5-FEET LONG WOOD POSTS WITH ALUMINUM TAGS.

THE BEARINGS AND DISTANCES IN DEGREES AND FEET BETWEEN CLAIM CORNERS AND TO A MONUMENT OF THE PUBLIC LAND SURVEY SYSTEM ARE AS DEPICTED ON THE MAP.

AMC460535

RECEIVED
JUN 10 1964
ARIZONA
A 7-46

WHEN RECORDED RETURN TO:

PINTO VALLEY MINING CORP.
2911 N. FOREST SERVICE ROAD 287
P.O. BOX 100
MIAMI, AZ 85539-0100

LOCATION NOTICE FOR MILLSITE CLAIM

NOTICE IS HEREBY GIVEN THAT

PINTO VALLEY MINING CORP.
2911 N. FOREST SERVICE ROAD 287
P.O. BOX 100
MIAMI, AZ 85539-0100

HAS THIS DAY LOCATED THE **EW17** MILLSITE CLAIM.

THIS MILLSITE CLAIM IS LOCATED APPROXIMATELY IN THE SOUTHWEST QUARTER AND THE SOUTHEAST QUARTER OF PROTRACTED SECTION 6 IN UNSURVEYED TOWNSHIP 1 NORTH, RANGE 14 EAST, OF THE GILA AND SALT RIVER MERIDIAN, IN THE MIAMI MINING DISTRICT, IN GILA COUNTY, ARIZONA, MORE PARTICULARLY DESCRIBED AS FOLLOWS:

COMMENCING FOR A TIE AT A.P. 65 OF TRACT 40 IN UNSURVEYED TOWNSHIP 1 NORTH, RANGES 13 AND 14 EAST, OF THE GILA AND SALT RIVER MERIDIAN, SAID POINT BEING A BUREAU OF LAND MANAGEMENT BRASS-CAPPED PIPE, AND FROM WHICH POINT A BUREAU OF LAND MANAGEMENT BRASS-CAPPED PIPE MARKING A.P. 64 OF SAID TRACT 40 BEARS SOUTH 67°39'37" EAST A DISTANCE OF 5207.22 FEET;

THENCE SOUTH 58°46'10" EAST, A DISTANCE OF 6526.35 FEET TO THE TRUE POINT OF BEGINNING OF THIS MILLSITE CLAIM, ALSO BEING THE CORNER AT WHICH THIS NOTICE IS POSTED;

THENCE NORTH 16°47'09" WEST, A DISTANCE OF 660.00 FEET;
THENCE NORTH 73°12'51" EAST, A DISTANCE OF 328.00 FEET;
THENCE SOUTH 16°47'09" EAST, A DISTANCE OF 660.00 FEET;
THENCE SOUTH 73°12'51" WEST, A DISTANCE OF 328.00 FEET TO THE TRUE POINT OF BEGINNING, SAID PARCEL CONTAINING 4.970 ACRES, MORE OR LESS.

THIS MILLSITE CLAIM IS NOT INTENDED TO ENCROACH ON ANY PRIVATE FEE PROPERTY OR FEDERAL LAND THAT IS NOT OPEN FOR LOCATION. THIS MILLSITE CLAIM HAS BEEN LOCATED FOR THE PURPOSE OF APPROPRIATING NON-MINERAL LAND, IF ANY, THAT MAY LIE WITHIN THE BOUNDARIES OF THE UNDERLYING LOSE CLAIM(S). THIS MILLSITE CLAIM IS NOT INTENDED AS AN ABANDONMENT OF THE UNDERLYING LOSE CLAIM(S).

DATED AND POSTED ON THE GROUND THIS 11 DAY OF MAY 2020

AGENT

PRINT NAME John Leroy

SIGNATURE John Leroy

PHOENIX, ARIZONA

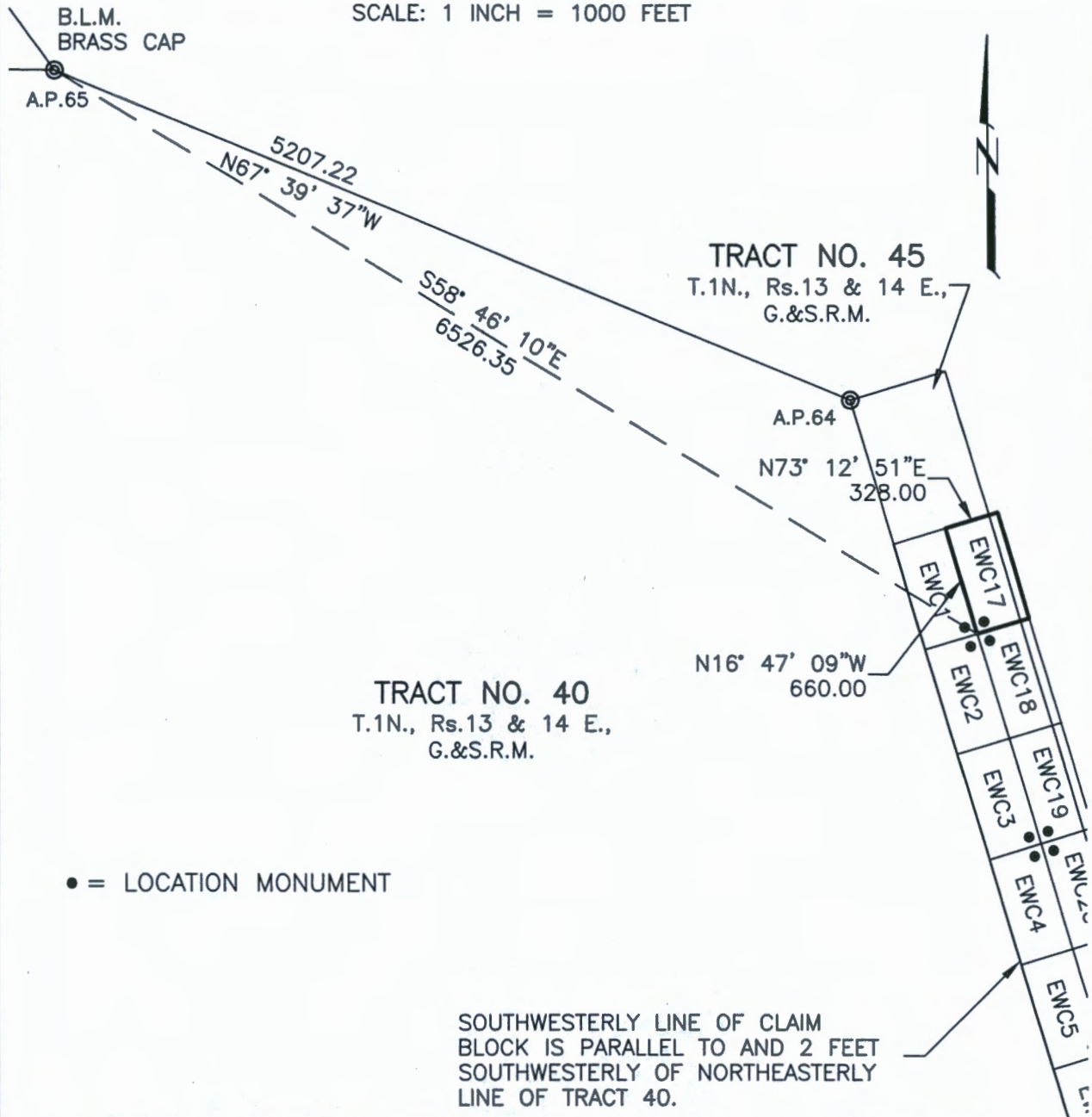
20 JUN 16 A 7:46

RECEIVED
BUREAU OF LAND MANAGEMENT
PHOENIX, ARIZONA

AMC460536

MILL SITE CLAIM LOCATION MAP

SCALE: 1 INCH = 1000 FEET



THE ABOVE MAP DEPICTS THE EWC17 MILLSITE CLAIM, WHICH IS APPROXIMATELY LOCATED IN THE SE & SW QUARTERS OF PROTRACTED SECTION 6, IN UNSURVEYED TOWNSHIP 1 NORTH, RANGE 14 EAST OF THE GILA AND SALT RIVER MERIDIAN, GILA COUNTY, ARIZONA. THE TOTAL AREA IS 4.970 ACRES, MORE OR LESS.

CLAIM CORNERS ARE MARKED BY 1/2-INCH DIAMETER REBAR WITH ALUMINUM CAPS AND WITNESSED BY 2-INCH X 2-INCH X 5-FOOT LONG WOOD POSTS WITH ALUMINUM TAGS. LOCATION MONUMENTS ARE 2-INCH X 2-INCH X 5-FOOT LONG WOOD POSTS WITH ALUMINUM TAGS.

THE BEARINGS AND DISTANCES IN DEGREES AND FEET BETWEEN CLAIM CORNERS AND TO A MONUMENT OF THE PUBLIC LAND SURVEY SYSTEM ARE AS DEPICTED ON THE MAP.

AHC460536

RECEIVED
BLM
JAN 16 1986
RICHMOND, ARIZONA

WHEN RECORDED RETURN TO:

PINTO VALLEY MINING CORP.
2911 N. FOREST SERVICE ROAD 287
P.O. BOX 100
MIAMI, AZ 85539-0100

LOCATION NOTICE FOR MILLSITE CLAIM

NOTICE IS HEREBY GIVEN THAT

PINTO VALLEY MINING CORP.
2911 N. FOREST SERVICE ROAD 287
P.O. BOX 100
MIAMI, AZ 85539-0100

HAS THIS DAY LOCATED THE EWC18 MILLSITE CLAIM.

THIS MILLSITE CLAIM IS APPROXIMATELY LOCATED IN THE SOUTHWEST QUARTER AND THE SOUTHEAST QUARTER OF PROTRACTED SECTION 6 IN UNSURVEYED TOWNSHIP 1 NORTH, RANGE 14 EAST, OF THE GILA AND SALT RIVER MERIDIAN, IN THE MIAMI MINING DISTRICT, IN GILA COUNTY, ARIZONA, MORE PARTICULARLY DESCRIBED AS FOLLOWS:

COMMENCING FOR A TIE AT A.P. 65 OF TRACT 40 IN UNSURVEYED TOWNSHIP 1 NORTH, RANGES 13 AND 14 EAST, OF THE GILA AND SALT RIVER MERIDIAN, SAID POINT BEING A BUREAU OF LAND MANAGEMENT BRASS-CAPPED PIPE, AND FROM WHICH POINT A BUREAU OF LAND MANAGEMENT BRASS-CAPPED PIPE MARKING A.P. 64 OF SAID TRACT 40 BEARS SOUTH 67°39'37" EAST A DISTANCE OF 5207.22 FEET;

THENCE SOUTH 58°46'10" EAST, A DISTANCE OF 6526.35 FEET TO THE TRUE POINT OF BEGINNING OF THIS MILLSITE CLAIM, ALSO BEING THE CORNER AT WHICH THIS NOTICE IS POSTED;

THENCE NORTH 73°12'51" EAST, A DISTANCE OF 328.00 FEET;
THENCE SOUTH 16°47'09" EAST, A DISTANCE OF 660.00 FEET;
THENCE SOUTH 73°12'51" WEST, A DISTANCE OF 328.00 FEET;
THENCE NORTH 16°47'09" WEST, A DISTANCE OF 660.00 FEET TO THE TRUE POINT OF BEGINNING, SAID PARCEL CONTAINING 4.970 ACRES, MORE OR LESS.

THIS MILLSITE CLAIM IS NOT INTENDED TO ENCROACH ON ANY PRIVATE FEE PROPERTY OR FEDERAL LAND THAT IS NOT OPEN FOR LOCATION. THIS MILLSITE CLAIM HAS BEEN LOCATED FOR THE PURPOSE OF APPROPRIATING NON-MINERAL LAND, IF ANY, THAT MAY LIE WITHIN THE BOUNDARIES OF THE UNDERLYING LODE CLAIM(S). THIS MILLSITE CLAIM IS NOT INTENDED AS AN ABANDONMENT OF THE UNDERLYING LODE CLAIM(S).

DATED AND POSTED ON THE GROUND THIS 11 DAY OF MAY 2020

AGENT

PRINT NAME John Lucero

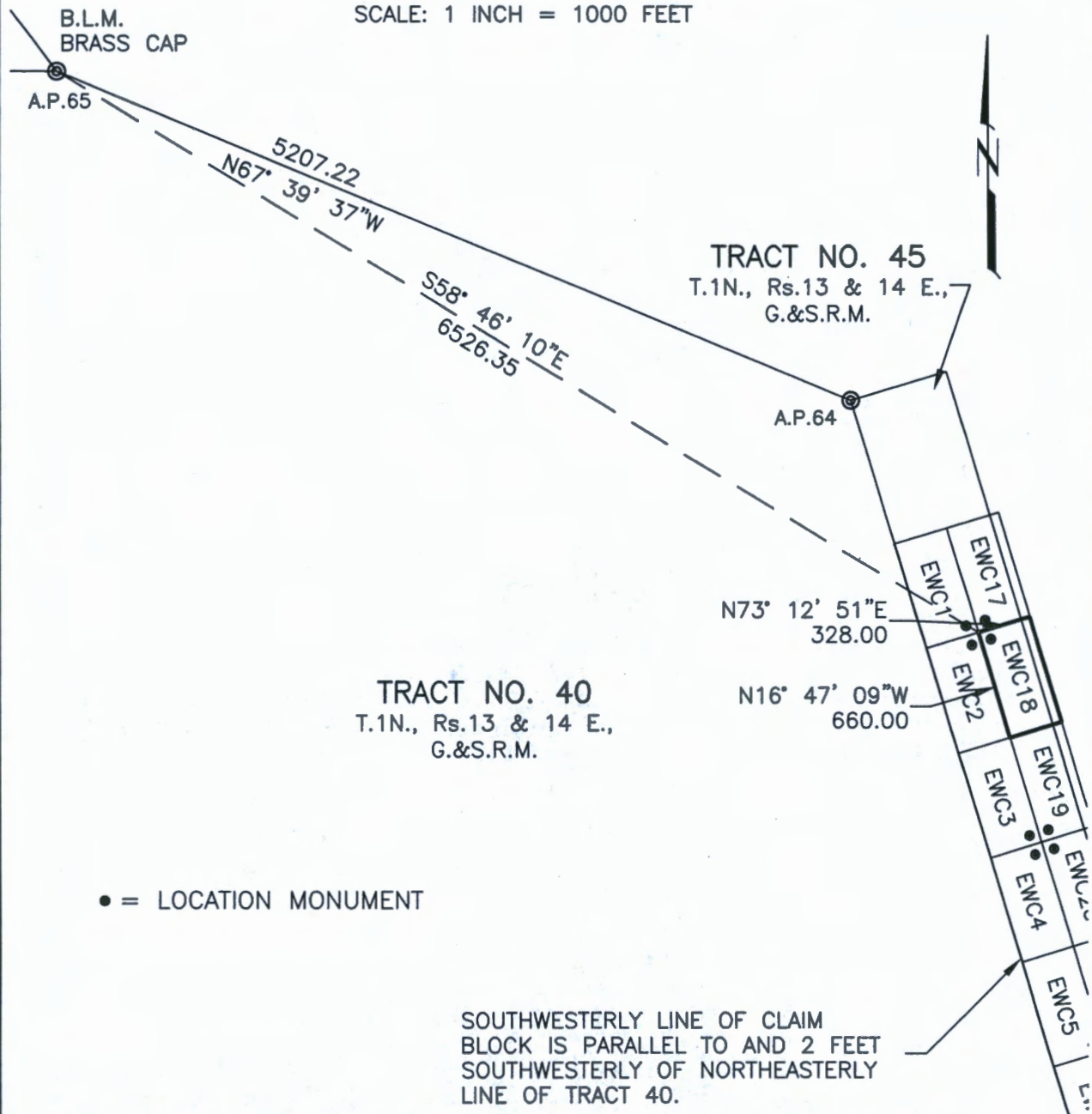
SIGNATURE John Lucero

RECEIVED
ARIZONA STATE OFFICE
2020 JUN 16 A 7:41
PHOENIX, ARIZONA

AMC460537

MILL SITE CLAIM LOCATION MAP

SCALE: 1 INCH = 1000 FEET



THE ABOVE MAP DEPICTS THE EWC18 MILLSITE CLAIM, WHICH IS APPROXIMATELY LOCATED IN THE SE & SW QUARTERS OF PROTRACTED SECTION 6, IN UNSURVEYED TOWNSHIP 1 NORTH, RANGE 14 EAST OF THE GILA AND SALT RIVER MERIDIAN, GILA COUNTY, ARIZONA. THE TOTAL AREA IS 4.970 ACRES, MORE OR LESS.

CLAIM CORNERS ARE MARKED BY 1/2-INCH DIAMETER REBAR WITH ALUMINUM CAPS AND WITNESSED BY 2-INCH X 2-INCH X 5-FEET LONG WOOD POSTS WITH ALUMINUM TAGS. LOCATION MONUMENTS ARE 2-INCH X 2-INCH X 5-FEET LONG WOOD POSTS WITH ALUMINUM TAGS.

THE BEARINGS AND DISTANCES IN DEGREES AND FEET BETWEEN CLAIM CORNERS AND TO A MONUMENT OF THE PUBLIC LAND SURVEY SYSTEM ARE AS DEPICTED ON THE MAP.

AMC460537

RECEIVED
EL PASO COUNTY
JUN 16 1971
PHOTOGRAPHY
ARIZONA

WHEN RECORDED RETURN TO:

PINTO VALLEY MINING CORP.
2911 N. FOREST SERVICE ROAD 287
P.O. BOX 100
MIAMI, AZ 85539-0100

LOCATION NOTICE FOR MILLSITE CLAIM

NOTICE IS HEREBY GIVEN THAT

PINTO VALLEY MINING CORP.
2911 N. FOREST SERVICE ROAD 287
P.O. BOX 100
MIAMI, AZ 85539-0100

HAS THIS DAY LOCATED THE EWC19 MILLSITE CLAIM.

THIS MILLSITE CLAIM IS LOCATED APPROXIMATELY IN THE SOUTHEAST QUARTER OF PROTRACTED SECTION 6 AND THE NORTHEAST QUARTER OF PROTRACTED SECTION 7 IN UNSURVEYED TOWNSHIP 1 NORTH, RANGE 14 EAST, OF THE GILA AND SALT RIVER MERIDIAN, IN THE MIAMI MINING DISTRICT, IN GILA COUNTY, ARIZONA, MORE PARTICULARLY DESCRIBED AS FOLLOWS:

COMMENCING FOR A TIE AT A.P. 65 OF TRACT 40 IN UNSURVEYED TOWNSHIP 1 NORTH, RANGES 13 AND 14 EAST, OF THE GILA AND SALT RIVER MERIDIAN, SAID POINT BEING A BUREAU OF LAND MANAGEMENT BRASS-CAPPED PIPE, AND FROM WHICH POINT A BUREAU OF LAND MANAGEMENT BRASS-CAPPED PIPE MARKING A.P. 64 OF SAID TRACT 40 BEARS SOUTH 67°39'37" EAST A DISTANCE OF 5207.22 FEET;

THENCE SOUTH 52°03'42" EAST, A DISTANCE OF 7559.30 FEET TO THE TRUE POINT OF BEGINNING OF THIS MILLSITE CLAIM, ALSO BEING THE CORNER AT WHICH THIS NOTICE IS POSTED;

THENCE NORTH 16°47'09" WEST, A DISTANCE OF 660.00 FEET;
THENCE NORTH 73°12'51" EAST, A DISTANCE OF 328.00 FEET;
THENCE SOUTH 16°47'09" EAST, A DISTANCE OF 660.00 FEET;
THENCE SOUTH 73°12'51" WEST, A DISTANCE OF 328.00 FEET TO THE TRUE POINT OF BEGINNING, SAID PARCEL CONTAINING 4.970 ACRES, MORE OR LESS.

THIS MILLSITE CLAIM IS NOT INTENDED TO ENCROACH ON ANY PRIVATE FEE PROPERTY OR FEDERAL LAND THAT IS NOT OPEN FOR LOCATION. THIS MILLSITE CLAIM HAS BEEN LOCATED FOR THE PURPOSE OF APPROPRIATING NON-MINERAL LAND, IF ANY, THAT MAY LIE WITHIN THE BOUNDARIES OF THE UNDERLYING LODE CLAIM(S). THIS MILLSITE CLAIM IS NOT INTENDED AS AN ABANDONMENT OF THE UNDERLYING LODE CLAIM(S).

DATED AND POSTED ON THE GROUND THIS 11 DAY OF MAY

AGENT

PRINT NAME John Luccero

SIGNATURE John Luccero

PHOENIX, ARIZONA

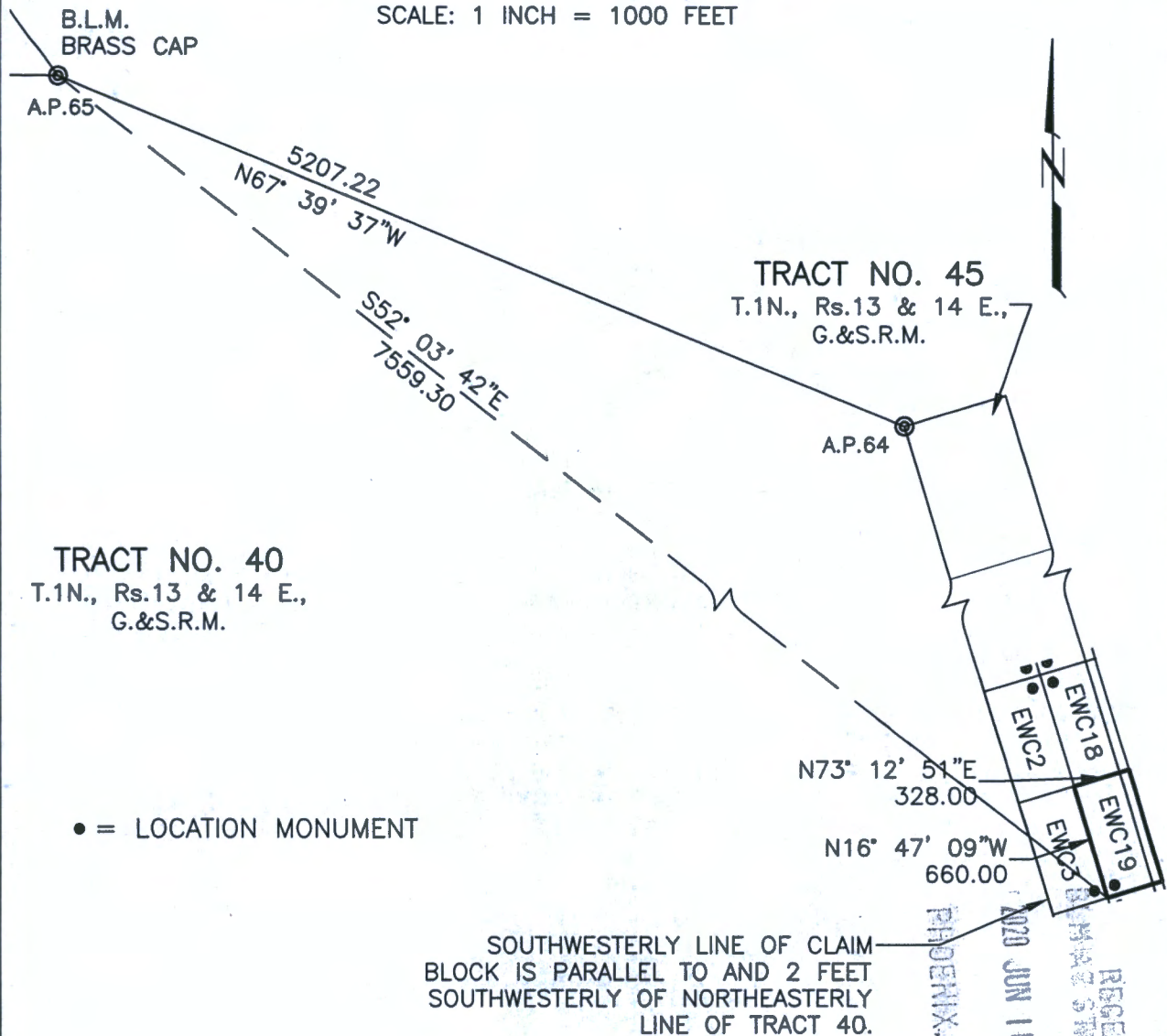
2020 JUN 16 A 7:47

RECEIVED
BUREAU OF LAND MANAGEMENT
PHOENIX, ARIZONA

AMC460538

MILL SITE CLAIM LOCATION MAP

SCALE: 1 INCH = 1000 FEET



THE ABOVE MAP DEPICTS THE EWC19 MILLSITE CLAIM, WHICH IS APPROXIMATELY LOCATED IN THE SE QUARTER OF PROTRACTED SECTION 6, AND IN THE NE QUARTER OF THE PROTRACTED SECTION 7, IN UNSURVEYED TOWNSHIP 1 NORTH, RANGE 14 EAST OF THE GILA AND SALT RIVER MERIDIAN, GILA COUNTY, ARIZONA. THE TOTAL AREA IS 4.970 ACRES, MORE OR LESS.

CLAIM CORNERS ARE MARKED BY ½-INCH DIAMETER REBAR WITH ALUMINUM CAPS AND WITNESSED BY 2-INCH X 2-INCH X 5-FEET LONG WOOD POSTS WITH ALUMINUM TAGS. LOCATION MONUMENTS ARE 2-INCH X 2-INCH X 5-FEET LONG WOOD POSTS WITH ALUMINUM TAGS.

THE BEARINGS AND DISTANCES IN DEGREES AND FEET BETWEEN CLAIM CORNERS AND TO A MONUMENT OF THE PUBLIC LAND SURVEY SYSTEM ARE AS DEPICTED ON THE MAP.

AMC460538

WHEN RECORDED RETURN TO:

PINTO VALLEY MINING CORP.
2911 N. FOREST SERVICE ROAD 287
P.O. BOX 100
MIAMI, AZ 85539-0100

LOCATION NOTICE FOR MILLSITE CLAIM

NOTICE IS HEREBY GIVEN THAT

PINTO VALLEY MINING CORP.
2911 N. FOREST SERVICE ROAD 287
P.O. BOX 100
MIAMI, AZ 85539-0100

HAS THIS DAY LOCATED THE EWC20 MILLSITE CLAIM.

THIS MILLSITE CLAIM IS LOCATED APPROXIMATELY IN THE NORTHEAST QUARTER OF PROTRACTED SECTION 7 IN UNSURVEYED TOWNSHIP 1 NORTH, RANGE 14 EAST, OF THE GILA AND SALT RIVER MERIDIAN, IN THE MIAMI MINING DISTRICT, IN GILA COUNTY, ARIZONA, MORE PARTICULARLY DESCRIBED AS FOLLOWS:

COMMENCING FOR A TIE AT A.P. 65 OF TRACT 40 IN UNSURVEYED TOWNSHIP 1 NORTH, RANGES 13 AND 14 EAST, OF THE GILA AND SALT RIVER MERIDIAN, SAID POINT BEING A BUREAU OF LAND MANAGEMENT BRASS-CAPPED PIPE, AND FROM WHICH POINT A BUREAU OF LAND MANAGEMENT BRASS-CAPPED PIPE MARKING A.P. 64 OF SAID TRACT 40 BEARS SOUTH 67°39'37" EAST A DISTANCE OF 5207.22 FEET;

THENCE SOUTH 52°03'42" EAST, A DISTANCE OF 7559.30 FEET TO THE TRUE POINT OF BEGINNING OF THIS MILLSITE CLAIM, ALSO BEING THE CORNER AT WHICH THIS NOTICE IS POSTED;

THENCE NORTH 73°12'51" EAST, A DISTANCE OF 328.00 FEET;
THENCE SOUTH 16°47'09" EAST, A DISTANCE OF 660.00 FEET;
THENCE SOUTH 73°12'51" WEST, A DISTANCE OF 328.00 FEET;
THENCE NORTH 16°47'09" WEST, A DISTANCE OF 660.00 FEET TO THE TRUE POINT OF BEGINNING, SAID PARCEL CONTAINING 4.970 ACRES, MORE OR LESS.

THIS MILLSITE CLAIM IS NOT INTENDED TO ENCROACH ON ANY PRIVATE FEE PROPERTY OR FEDERAL LAND THAT IS NOT OPEN FOR LOCATION. THIS MILLSITE CLAIM HAS BEEN LOCATED FOR THE PURPOSE OF APPROPRIATING NON-MINERAL LAND, IF ANY, THAT MAY LIE WITHIN THE BOUNDARIES OF THE UNDERLYING LODE CLAIM(S). THIS MILLSITE CLAIM IS NOT INTENDED AS AN ABANDONMENT OF THE UNDERLYING LODE CLAIM(S).

DATED AND POSTED ON THE GROUND THIS 11 DAY OF MAY 2020.

AGENT

PRINT NAME John Lucero

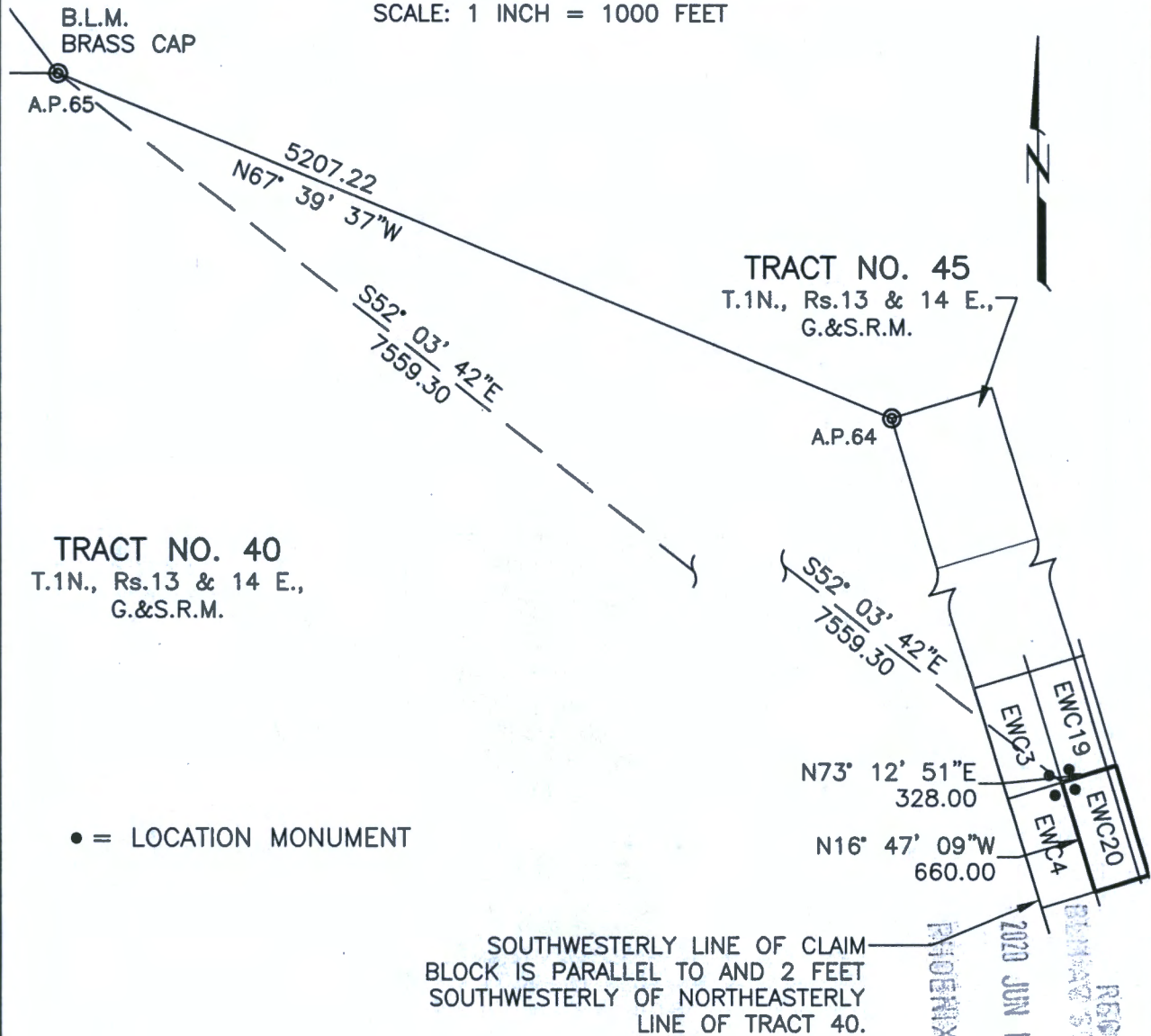
SIGNATURE John Lucero

RECEIVED
AT STATE OFFICE
2020 JUN 16 A 7:47
PHOENIX, ARIZONA

AMC460539

MILL SITE CLAIM LOCATION MAP

SCALE: 1 INCH = 1000 FEET



THE ABOVE MAP DEPICTS THE EWC20 MILLSITE CLAIM, WHICH IS APPROXIMATELY LOCATED IN THE NE QUARTER OF PROTRACTED SECTION 7, IN UNSURVEYED TOWNSHIP 1 NORTH, RANGE 14 EAST OF THE GILA AND SALT RIVER MERIDIAN, GILA COUNTY, ARIZONA. THE TOTAL AREA IS 4.970 ACRES, MORE OR LESS.

CLAIM CORNERS ARE MARKED BY ½-INCH DIAMETER REBAR WITH ALUMINUM CAPS AND WITNESSED BY 2-INCH X 2-INCH X 5-FEET LONG WOOD POSTS WITH ALUMINUM TAGS. LOCATION MONUMENTS ARE 2-INCH X 2-INCH X 5-FEET LONG WOOD POSTS WITH ALUMINUM TAGS.

THE BEARINGS AND DISTANCES IN DEGREES AND FEET BETWEEN CLAIM CORNERS AND TO A MONUMENT OF THE PUBLIC LAND SURVEY SYSTEM ARE AS DEPICTED ON THE MAP.

AMC460539

RECEIVED
BUREAU OF LAND MANAGEMENT
JUN 16 2020
PHOENIX, ARIZONA

WHEN RECORDED RETURN TO:

PINTO VALLEY MINING CORP.
2911 N. FOREST SERVICE ROAD 287
P.O. BOX 100
MIAMI, AZ 85539-0100

LOCATION NOTICE FOR MILLSITE CLAIM

NOTICE IS HEREBY GIVEN THAT

PINTO VALLEY MINING CORP.
2911 N. FOREST SERVICE ROAD 287
P.O. BOX 100
MIAMI, AZ 85539-0100

HAS THIS DAY LOCATED THE EWC21 MILLSITE CLAIM.

THIS MILLSITE CLAIM IS LOCATED APPROXIMATELY IN THE NORTHEAST QUARTER OF PROTRACTED SECTION 7 IN UNSURVEYED TOWNSHIP 1 NORTH, RANGE 14 EAST, OF THE GILA AND SALT RIVER MERIDIAN, IN THE MIAMI MINING DISTRICT, IN GILA COUNTY, ARIZONA, MORE PARTICULARLY DESCRIBED AS FOLLOWS:

COMMENCING FOR A TIE AT A.P. 65 OF TRACT 40 IN UNSURVEYED TOWNSHIP 1 NORTH, RANGES 13 AND 14 EAST, OF THE GILA AND SALT RIVER MERIDIAN, SAID POINT BEING A BUREAU OF LAND MANAGEMENT BRASS-CAPPED PIPE, AND FROM WHICH POINT A BUREAU OF LAND MANAGEMENT BRASS-CAPPED PIPE MARKING A.P. 64 OF SAID TRACT 40 BEARS SOUTH 67°39'37" EAST A DISTANCE OF 5207.22 FEET;

THENCE SOUTH 47°01'03" EAST, A DISTANCE OF 8670.51 FEET TO THE TRUE POINT OF BEGINNING OF THIS MILLSITE CLAIM, ALSO BEING THE CORNER AT WHICH THIS NOTICE IS POSTED;

THENCE NORTH 16°47'09" WEST, A DISTANCE OF 660.00 FEET;
THENCE NORTH 73°12'51" EAST, A DISTANCE OF 328.00 FEET;
THENCE SOUTH 16°47'09" EAST, A DISTANCE OF 660.00 FEET;
THENCE SOUTH 73°12'51" WEST, A DISTANCE OF 328.00 FEET TO THE TRUE POINT OF BEGINNING, SAID PARCEL CONTAINING 4.970 ACRES, MORE OR LESS.

THIS MILLSITE CLAIM IS NOT INTENDED TO ENCROACH ON ANY PRIVATE FEE PROPERTY OR FEDERAL LAND THAT IS NOT OPEN FOR LOCATION. THIS MILLSITE CLAIM HAS BEEN LOCATED FOR THE PURPOSE OF APPROPRIATING NON-MINERAL LAND, IF ANY, THAT MAY LIE WITHIN THE BOUNDARIES OF THE UNDERLYING LODE CLAIM(S). THIS MILLSITE CLAIM IS NOT INTENDED AS AN ABANDONMENT OF THE UNDERLYING LODE CLAIM(S).

DATED AND POSTED ON THE GROUND THIS 4 DAY OF MAY 2020.

AGENT

PRINT NAME John Lucero

SIGNATURE John Lucero

PHOENIX, ARIZONA

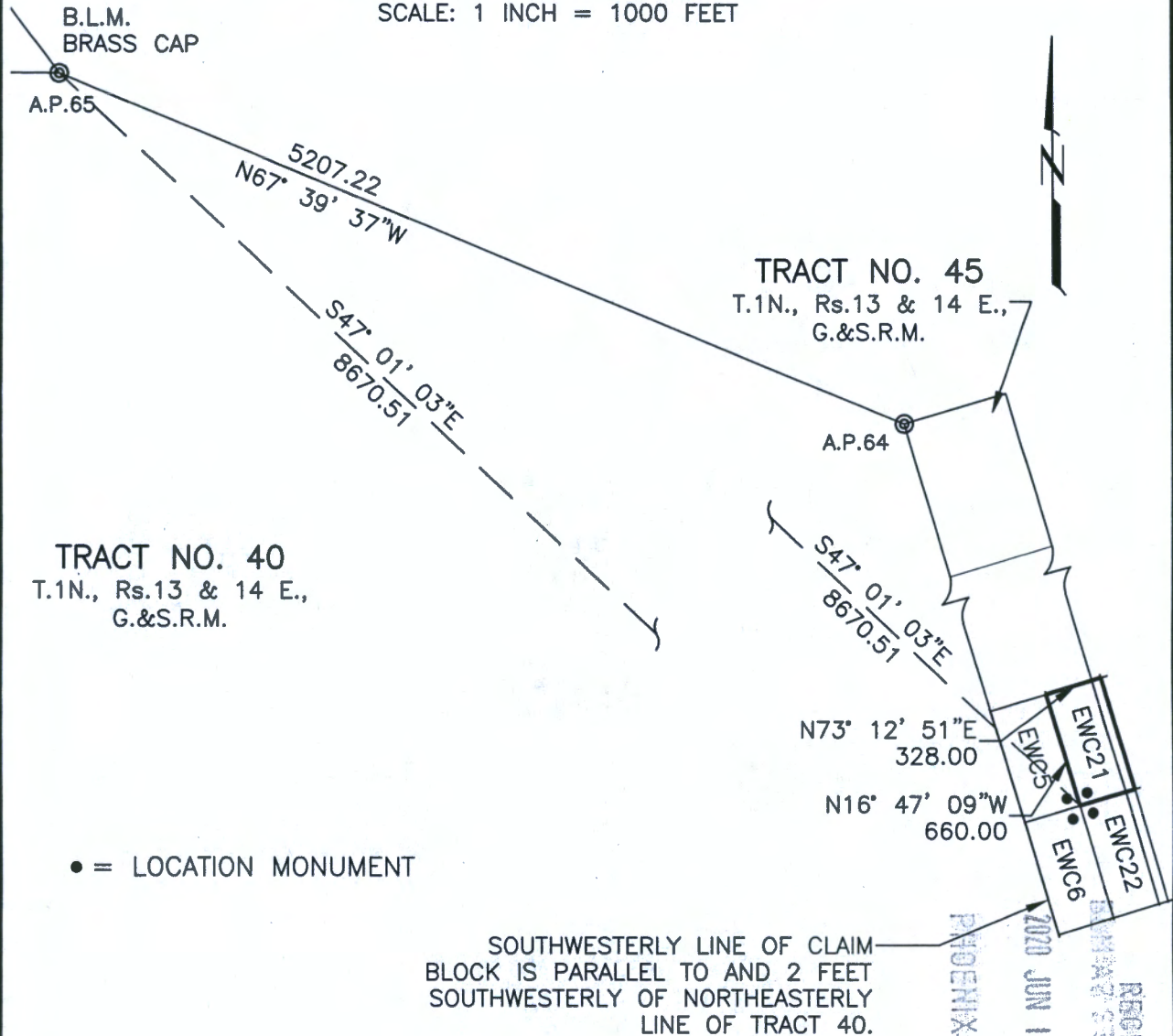
2020 JUN 16 A 7:47

RECEIVED
BUREAU STATE OFFICE

AMC460540

MILL SITE CLAIM LOCATION MAP

SCALE: 1 INCH = 1000 FEET



THE ABOVE MAP DEPICTS THE EWC21 MILLSITE CLAIM, WHICH IS APPROXIMATELY LOCATED IN THE NE QUARTER OF PROTRACTED SECTION 7, IN UNSURVEYED TOWNSHIP 1 NORTH, RANGE 14 EAST OF THE GILA AND SALT RIVER MERIDIAN, GILA COUNTY, ARIZONA. THE TOTAL AREA IS 4.970 ACRES, MORE OR LESS.

CLAIM CORNERS ARE MARKED BY ½-INCH DIAMETER REBAR WITH ALUMINUM CAPS AND WITNESSED BY 2-INCH X 2-INCH X 5-FEET LONG WOOD POSTS WITH ALUMINUM TAGS. LOCATION MONUMENTS ARE 2-INCH X 2-INCH X 5-FEET LONG WOOD POSTS WITH ALUMINUM TAGS.

THE BEARINGS AND DISTANCES IN DEGREES AND FEET BETWEEN CLAIM CORNERS AND TO A MONUMENT OF THE PUBLIC LAND SURVEY SYSTEM ARE AS DEPICTED ON THE MAP.

AMC460540

WHEN RECORDED RETURN TO:

PINTO VALLEY MINING CORP.
2911 N. FOREST SERVICE ROAD 287
P.O. BOX 100
MIAMI, AZ 85539-0100

LOCATION NOTICE FOR MILLSITE CLAIM

NOTICE IS HEREBY GIVEN THAT

PINTO VALLEY MINING CORP.
2911 N. FOREST SERVICE ROAD 287
P.O. BOX 100
MIAMI, AZ 85539-0100

HAS THIS DAY LOCATED THE EWC22 MILLSITE CLAIM.

THIS MILLSITE CLAIM IS LOCATED APPROXIMATELY IN THE NORTHEAST QUARTER OF PROTRACTED SECTION 7 IN TOWNSHIP 1 NORTH, RANGE 14 EAST, OF THE GILA AND SALT RIVER MERIDIAN, IN THE MIAMI MINING DISTRICT, IN GILA COUNTY, ARIZONA, MORE PARTICULARLY DESCRIBED AS FOLLOWS:

COMMENCING FOR A TIE AT A.P. 65 OF TRACT 40 IN UNSURVEYED TOWNSHIP 1 NORTH, RANGES 13 AND 14 EAST, OF THE GILA AND SALT RIVER MERIDIAN, SAID POINT BEING A BUREAU OF LAND MANAGEMENT BRASS-CAPPED PIPE, AND FROM WHICH POINT A BUREAU OF LAND MANAGEMENT BRASS-CAPPED PIPE MARKING A.P. 64 OF SAID TRACT 40 BEARS SOUTH 67°39'37" EAST A DISTANCE OF 5207.22 FEET;

THENCE SOUTH 47°01'03" EAST, A DISTANCE OF 8670.51 FEET TO THE TRUE POINT OF BEGINNING OF THIS MILLSITE CLAIM, ALSO BEING THE CORNER AT WHICH THIS NOTICE IS POSTED;

THENCE NORTH 73°12'51" EAST, A DISTANCE OF 328.00 FEET;
THENCE SOUTH 16°47'09" EAST, A DISTANCE OF 660.00 FEET;
THENCE SOUTH 73°12'51" WEST, A DISTANCE OF 328.00 FEET;
THENCE NORTH 16°47'09" WEST, A DISTANCE OF 660.00 FEET TO THE TRUE POINT OF BEGINNING, SAID PARCEL CONTAINING 4.970 ACRES, MORE OR LESS.

THIS MILLSITE CLAIM IS NOT INTENDED TO ENCROACH ON ANY PRIVATE FEE PROPERTY OR FEDERAL LAND THAT IS NOT OPEN FOR LOCATION. THIS MILLSITE CLAIM HAS BEEN LOCATED FOR THE PURPOSE OF APPROPRIATING NON-MINERAL LAND, IF ANY, THAT MAY LIE WITHIN THE BOUNDARIES OF THE UNDERLYING LODE CLAIM(S). THIS MILLSITE CLAIM IS NOT INTENDED AS AN ABANDONMENT OF THE UNDERLYING LODE CLAIM(S).

DATED AND POSTED ON THE GROUND THIS 11 DAY OF MAY

AGENT

PRINT NAME John Lucero

SIGNATURE John Lucero

PHOENIX, ARIZONA

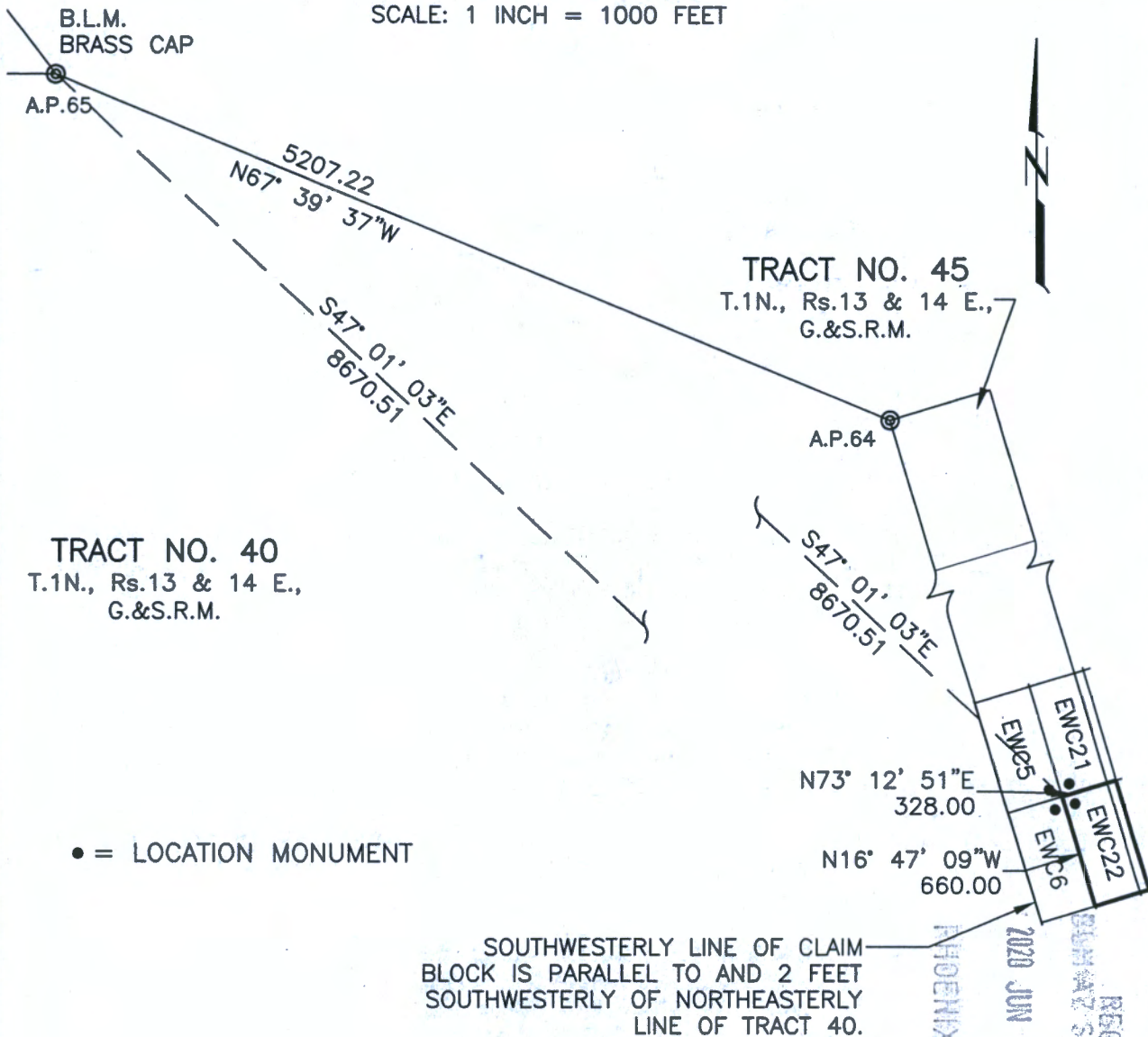
2020 JUN 16 A 7:47

RECEIVED
BUREAU OF LAND MANAGEMENT
STATE OFFICE

AMC460541

MILL SITE CLAIM LOCATION MAP

SCALE: 1 INCH = 1000 FEET



• = LOCATION MONUMENT

SOUTHWESTERLY LINE OF CLAIM BLOCK IS PARALLEL TO AND 2 FEET SOUTHWESTERLY OF NORTHEASTERLY LINE OF TRACT 40.

THE ABOVE MAP DEPICTS THE EWC22 MILLSITE CLAIM, WHICH IS APPROXIMATELY LOCATED IN THE NE QUARTER OF PROTRACTED SECTION 7, IN UNSURVEYED TOWNSHIP 1 NORTH, RANGE 14 EAST OF THE GILA AND SALT RIVER MERIDIAN, GILA COUNTY, ARIZONA. THE TOTAL AREA IS 4.970 ACRES, MORE OR LESS.

CLAIM CORNERS ARE MARKED BY 1/2-INCH DIAMETER REBAR WITH ALUMINUM CAPS AND WITNESSED BY 2-INCH X 2-INCH X 5-FEET LONG WOOD POSTS WITH ALUMINUM TAGS. LOCATION MONUMENTS ARE 2-INCH X 2-INCH X 5-FEET LONG WOOD POSTS WITH ALUMINUM TAGS.

THE BEARINGS AND DISTANCES IN DEGREES AND FEET BETWEEN CLAIM CORNERS AND TO A MONUMENT OF THE PUBLIC LAND SURVEY SYSTEM ARE AS DEPICTED ON THE MAP.

AMC460541

PHOENIX, ARIZONA

2020 JUN 16 A 7:15

RECEIVED
BUREAU OF LAND MANAGEMENT
SALT RIVER OFFICE

WHEN RECORDED RETURN TO:

PINTO VALLEY MINING CORP.
2911 N. FOREST SERVICE ROAD 287
P.O. BOX 100
MIAMI, AZ 85539-0100

LOCATION NOTICE FOR MILLSITE CLAIM

NOTICE IS HEREBY GIVEN THAT

PINTO VALLEY MINING CORP.
2911 N. FOREST SERVICE ROAD 287
P.O. BOX 100
MIAMI, AZ 85539-0100

HAS THIS DAY LOCATED THE EWC23 MILLSITE CLAIM.

THIS MILLSITE CLAIM IS LOCATED APPROXIMATELY IN THE NORTHEAST QUARTER AND THE SOUTHEAST QUARTER OF PROTRACTED SECTION 7 IN UNSURVEYED TOWNSHIP 1 NORTH, RANGE 14 EAST, OF THE GILA AND SALT RIVER MERIDIAN, IN THE MIAMI MINING DISTRICT, IN GILA COUNTY, ARIZONA, MORE PARTICULARLY DESCRIBED AS FOLLOWS:

COMMENCING FOR A TIE AT A.P. 65 OF TRACT 40 IN UNSURVEYED TOWNSHIP 1 NORTH, RANGES 13 AND 14 EAST, OF THE GILA AND SALT RIVER MERIDIAN, SAID POINT BEING A BUREAU OF LAND MANAGEMENT BRASS-CAPPED PIPE, AND FROM WHICH POINT A BUREAU OF LAND MANAGEMENT BRASS-CAPPED PIPE MARKING A.P. 64 OF SAID TRACT 40 BEARS SOUTH 67°39'37" EAST A DISTANCE OF 5207.22 FEET;

THENCE SOUTH 43°08'32" EAST, A DISTANCE OF 9833.47 FEET TO THE TRUE POINT OF BEGINNING OF THIS MILLSITE CLAIM, ALSO BEING THE CORNER AT WHICH THIS NOTICE IS POSTED;

THENCE NORTH 16°47'09" WEST, A DISTANCE OF 660.00 FEET;
THENCE NORTH 73°12'51" EAST, A DISTANCE OF 328.00 FEET;
THENCE SOUTH 16°47'09" EAST, A DISTANCE OF 660.00 FEET;
THENCE SOUTH 73°12'51" WEST, A DISTANCE OF 328.00 FEET TO THE TRUE POINT OF BEGINNING, SAID PARCEL CONTAINING 4.970 ACRES, MORE OR LESS.

THIS MILLSITE CLAIM IS NOT INTENDED TO ENCROACH ON ANY PRIVATE FEE PROPERTY OR FEDERAL LAND THAT IS NOT OPEN FOR LOCATION. THIS MILLSITE CLAIM HAS BEEN LOCATED FOR THE PURPOSE OF APPROPRIATING NON-MINERAL LAND, IF ANY, THAT MAY LIE WITHIN THE BOUNDARIES OF THE UNDERLYING LODE CLAIM(S). THIS MILLSITE CLAIM IS NOT INTENDED AS AN ABANDONMENT OF THE UNDERLYING LODE CLAIM(S).

DATED AND POSTED ON THE GROUND THIS 15 DAY OF May 2020.

AGENT

PRINT NAME Ricky L. Powell

SIGNATURE [Signature]

PHOENIX, ARIZONA

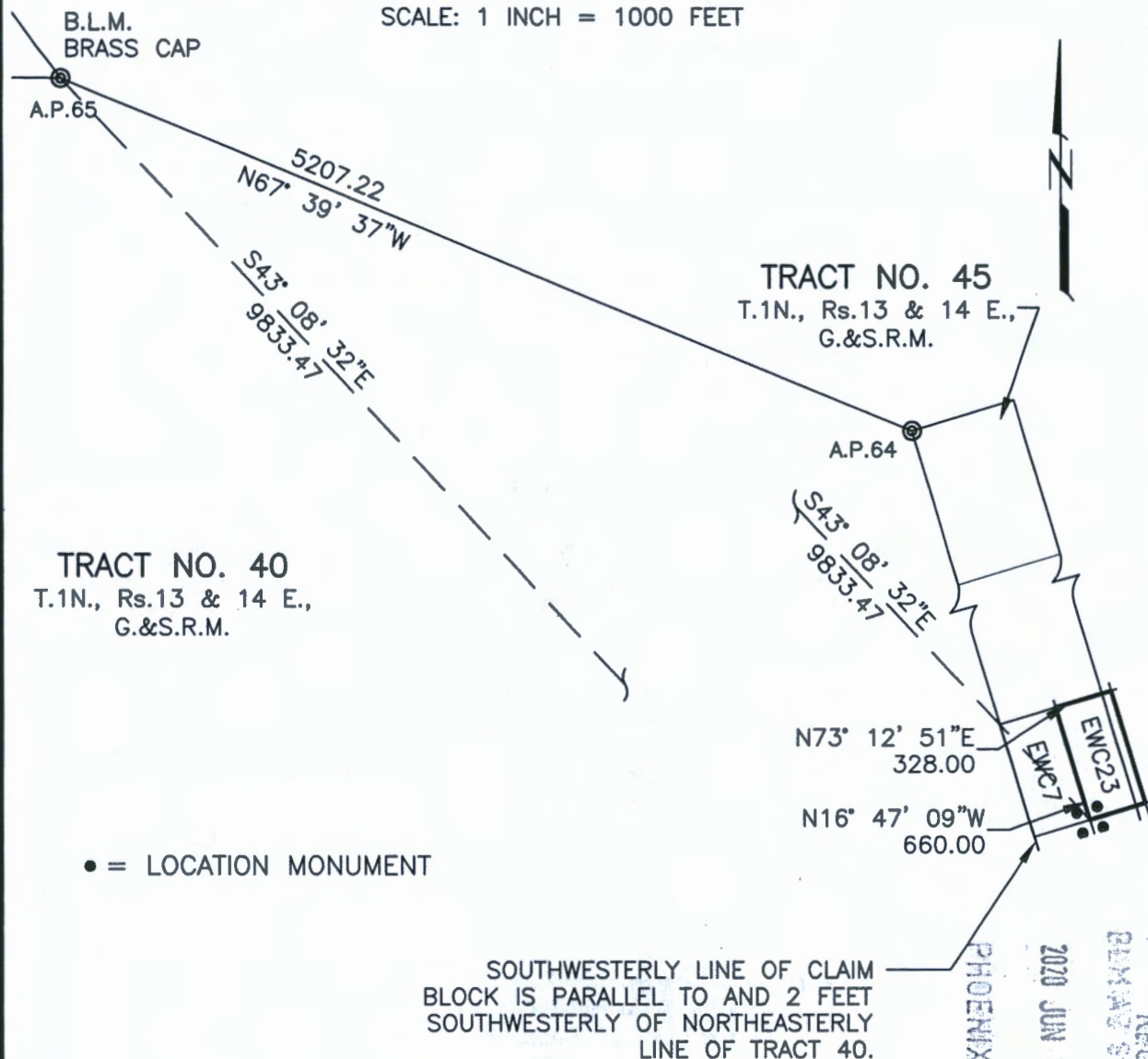
2020 JUN 16 A 7:47

RECEIVED
STATE OFFICE

AMC460542

MILL SITE CLAIM LOCATION MAP

SCALE: 1 INCH = 1000 FEET



THE ABOVE MAP DEPICTS THE EWC23 MILLSITE CLAIM, WHICH IS APPROXIMATELY LOCATED IN THE NE & SE QUARTERS OF PROTRACTED SECTION 7, IN UNSURVEYED TOWNSHIP 1 NORTH, RANGE 14 EAST OF THE GILA AND SALT RIVER MERIDIAN, GILA COUNTY, ARIZONA. THE TOTAL AREA IS 4.970 ACRES, MORE OR LESS.

CLAIM CORNERS ARE MARKED BY 1/2-INCH DIAMETER REBAR WITH ALUMINUM CAPS AND WITNESSED BY 2-INCH X 2-INCH X 5-FEET LONG WOOD POSTS WITH ALUMINUM TAGS. LOCATION MONUMENTS ARE 2-INCH X 2-INCH X 5-FEET LONG WOOD POSTS WITH ALUMINUM TAGS.

THE BEARINGS AND DISTANCES IN DEGREES AND FEET BETWEEN CLAIM CORNERS AND TO A MONUMENT OF THE PUBLIC LAND SURVEY SYSTEM ARE AS DEPICTED ON THE MAP.

AMC460542

RECEIVED
GILDA STATE OFFICE
2020 JUN 16 A 7:47
PHOENIX, ARIZONA

WHEN RECORDED RETURN TO:

PINTO VALLEY MINING CORP.
2911 N. FOREST SERVICE ROAD 287
P.O. BOX 100
MIAMI, AZ 85539-0100

LOCATION NOTICE FOR MILLSITE CLAIM

NOTICE IS HEREBY GIVEN THAT

PINTO VALLEY MINING CORP.
2911 N. FOREST SERVICE ROAD 287
P.O. BOX 100
MIAMI, AZ 85539-0100

HAS THIS DAY LOCATED THE EWC24 MILLSITE CLAIM.

THIS MILLSITE CLAIM IS LOCATED APPROXIMATELY IN THE SOUTHEAST QUARTER OF PROTRACTED SECTION 7 IN UNSURVEYED TOWNSHIP 1 NORTH, RANGE 14 EAST, OF THE GILA AND SALT RIVER MERIDIAN, IN THE MIAMI MINING DISTRICT, IN GILA COUNTY, ARIZONA, MORE PARTICULARLY DESCRIBED AS FOLLOWS:

COMMENCING FOR A TIE AT A.P. 65 OF TRACT 40 IN UNSURVEYED TOWNSHIP 1 NORTH, RANGES 13 AND 14 EAST, OF THE GILA AND SALT RIVER MERIDIAN, SAID POINT BEING A BUREAU OF LAND MANAGEMENT BRASS-CAPPED PIPE, AND FROM WHICH POINT A BUREAU OF LAND MANAGEMENT BRASS-CAPPED PIPE MARKING A.P. 64 OF SAID TRACT 40 BEARS SOUTH 67°39'37" EAST A DISTANCE OF 5207.22 FEET;

THENCE SOUTH 43°08'32" EAST, A DISTANCE OF 9833.47 FEET TO THE TRUE POINT OF BEGINNING OF THIS MILLSITE CLAIM, ALSO BEING THE CORNER AT WHICH THIS NOTICE IS POSTED;

THENCE NORTH 73°12'51" EAST, A DISTANCE OF 328.00 FEET;
THENCE SOUTH 16°47'09" EAST, A DISTANCE OF 660.00 FEET;
THENCE SOUTH 73°12'51" WEST, A DISTANCE OF 328.00 FEET;
THENCE NORTH 16°47'09" WEST, A DISTANCE OF 660.00 FEET TO THE TRUE POINT OF BEGINNING, SAID PARCEL CONTAINING 4.970 ACRES, MORE OR LESS.

THIS MILLSITE CLAIM IS NOT INTENDED TO ENCROACH ON ANY PRIVATE FEE PROPERTY OR FEDERAL LAND THAT IS NOT OPEN FOR LOCATION. THIS MILLSITE CLAIM HAS BEEN LOCATED FOR THE PURPOSE OF APPROPRIATING NON-MINERAL LAND, IF ANY, THAT MAY LIE WITHIN THE BOUNDARIES OF THE UNDERLYING LOSE CLAIM(S). THIS MILLSITE CLAIM IS NOT INTENDED AS AN ABANDONMENT OF THE UNDERLYING LOSE CLAIM(S).

DATED AND POSTED ON THE GROUND THIS 15 DAY OF May 2020.

AGENT

PRINT NAME Picky L. Powell

SIGNATURE [Signature]

PHOENIX, ARIZONA

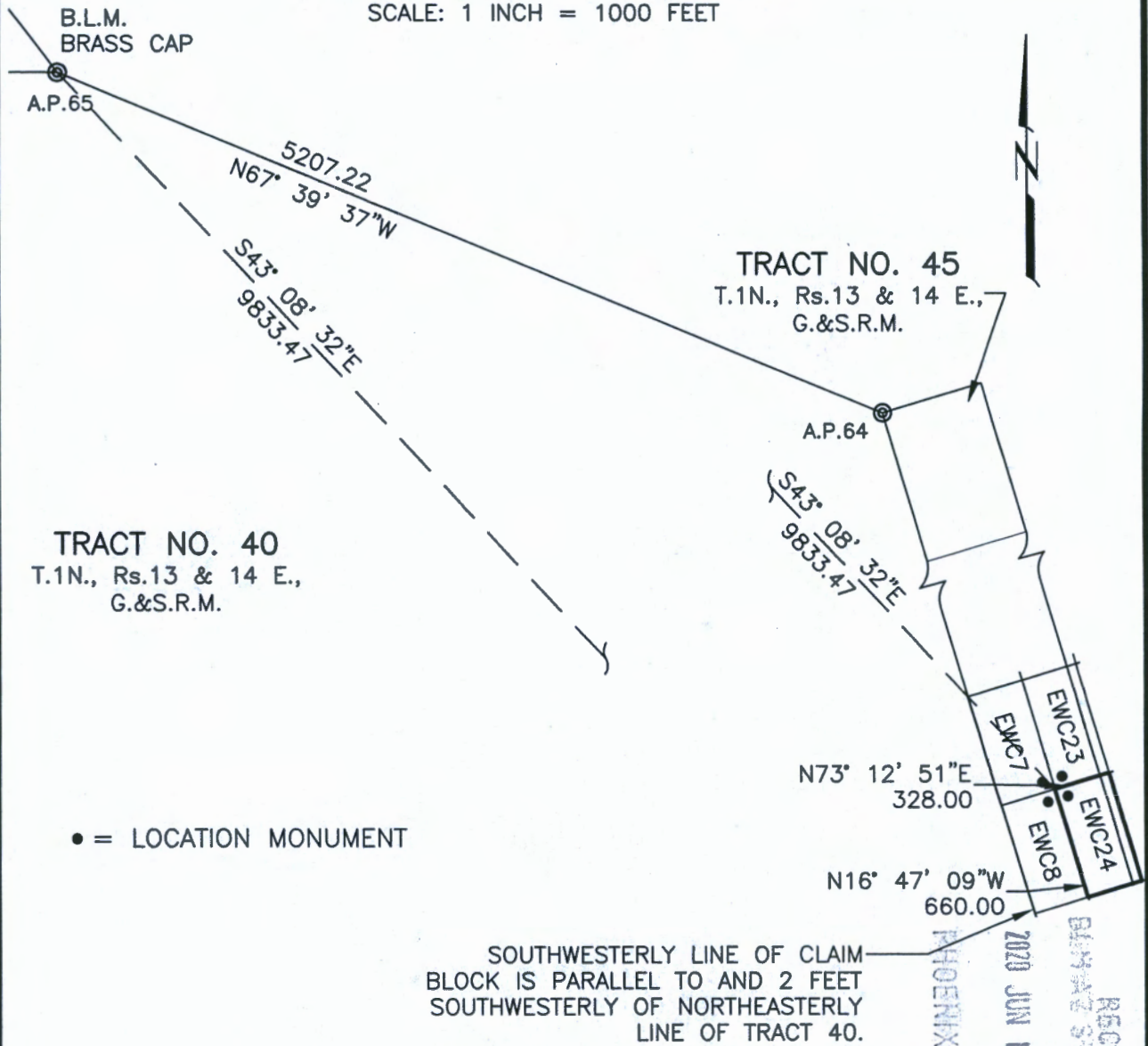
2020 JUN 16 A 7:47

RECEIVED
BUREAU OF LAND MANAGEMENT
STATE OF ARIZONA

AMC460543

MILL SITE CLAIM LOCATION MAP

SCALE: 1 INCH = 1000 FEET



THE ABOVE MAP DEPICTS THE EWC24 MILLSITE CLAIM, WHICH IS APPROXIMATELY LOCATED IN THE SE QUARTER OF PROTRACTED SECTION 7, IN UNSURVEYED TOWNSHIP 1 NORTH, RANGE 14 EAST OF THE GILA AND SALT RIVER MERIDIAN, GILA COUNTY, ARIZONA. THE TOTAL AREA IS 4.970 ACRES, MORE OR LESS.

CLAIM CORNERS ARE MARKED BY 1/2-INCH DIAMETER REBAR WITH ALUMINUM CAPS AND WITNESSED BY 2-INCH X 2-INCH X 5-FEET LONG WOOD POSTS WITH ALUMINUM TAGS. LOCATION MONUMENTS ARE 2-INCH X 2-INCH X 5-FEET LONG WOOD POSTS WITH ALUMINUM TAGS.

THE BEARINGS AND DISTANCES IN DEGREES AND FEET BETWEEN CLAIM CORNERS AND TO A MONUMENT OF THE PUBLIC LAND SURVEY SYSTEM ARE AS DEPICTED ON THE MAP.

AMC460543

RECEIVED
BUREAU OF LAND MANAGEMENT
2020 JUN 16 A 7:11
PHOENIX, ARIZONA

WHEN RECORDED RETURN TO:

PINTO VALLEY MINING CORP.
2911 N. FOREST SERVICE ROAD 287
P.O. BOX 100
MIAMI, AZ 85539-0100

LOCATION NOTICE FOR MILLSITE CLAIM

NOTICE IS HEREBY GIVEN THAT

**PINTO VALLEY MINING CORP.
2911 N. FOREST SERVICE ROAD 287
P.O. BOX 100
MIAMI, AZ 85539-0100**

HAS THIS DAY LOCATED THE **EWC25** MILLSITE CLAIM.

THIS MILLSITE CLAIM IS LOCATED APPROXIMATELY IN THE SOUTHEAST QUARTER OF PROTRACTED SECTION 7 IN UNSURVEYED TOWNSHIP 1 NORTH, RANGE 14 EAST, OF THE GILA AND SALT RIVER MERIDIAN, IN THE MIAMI MINING DISTRICT, IN GILA COUNTY, ARIZONA, MORE PARTICULARLY DESCRIBED AS FOLLOWS:

COMMENCING FOR A TIE AT A.P. 65 OF TRACT 40 IN UNSURVEYED TOWNSHIP 1 NORTH, RANGES 13 AND 14 EAST, OF THE GILA AND SALT RIVER MERIDIAN, SAID POINT BEING A BUREAU OF LAND MANAGEMENT BRASS-CAPPED PIPE, AND FROM WHICH POINT A BUREAU OF LAND MANAGEMENT BRASS-CAPPED PIPE MARKING A.P. 64 OF SAID TRACT 40 BEARS SOUTH 67°39'37" EAST A DISTANCE OF 5207.22 FEET;

THENCE SOUTH 40°05'50" EAST, A DISTANCE OF 11031.83 FEET TO THE TRUE POINT OF BEGINNING OF THIS MILLSITE CLAIM, ALSO BEING THE CORNER AT WHICH THIS NOTICE IS POSTED;

THENCE NORTH 16°47'09" WEST, A DISTANCE OF 660.00 FEET;
THENCE NORTH 73°12'51" EAST, A DISTANCE OF 328.00 FEET;
THENCE SOUTH 16°47'09" EAST, A DISTANCE OF 660.00 FEET;
THENCE SOUTH 73°12'51" WEST, A DISTANCE OF 328.00 FEET TO THE TRUE POINT OF BEGINNING, SAID PARCEL CONTAINING 4.970 ACRES, MORE OR LESS.

THIS MILLSITE CLAIM IS NOT INTENDED TO ENCROACH ON ANY PRIVATE FEE PROPERTY OR FEDERAL LAND THAT IS NOT OPEN FOR LOCATION. THIS MILLSITE CLAIM HAS BEEN LOCATED FOR THE PURPOSE OF APPROPRIATING NON-MINERAL LAND, IF ANY, THAT MAY LIE WITHIN THE BOUNDARIES OF THE UNDERLYING LOSE CLAIM(S). THIS MILLSITE CLAIM IS NOT INTENDED AS AN ABANDONMENT OF THE UNDERLYING LOSE CLAIM(S).

DATED AND POSTED ON THE GROUND THIS 15 DAY OF May 2020.

AGENT

PRINT NAME Ricky L. Powell

SIGNATURE [Signature]

PHOENIX, ARIZONA

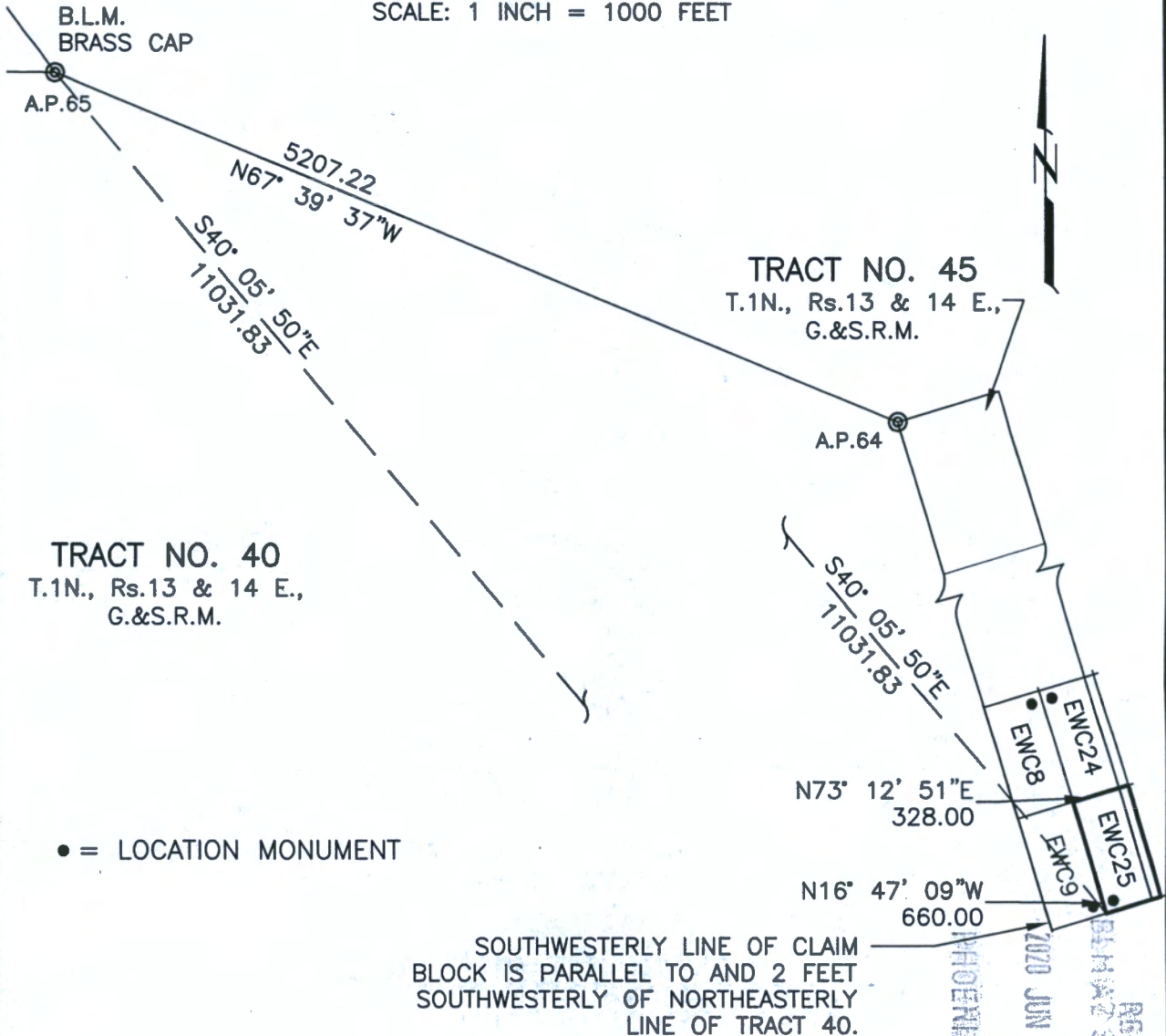
2020 JUN 16 A 7:4

RECEIVED
BUREAU OF LAND MANAGEMENT
OFFICE OF THE
SPECIAL AGENT IN CHARGE

AMC460544

MILL SITE CLAIM LOCATION MAP

SCALE: 1 INCH = 1000 FEET



THE ABOVE MAP DEPICTS THE EWC25 MILLSITE CLAIM, WHICH IS APPROXIMATELY LOCATED IN THE SE QUARTER OF PROTRACTED SECTION 7, IN UNSURVEYED TOWNSHIP 1 NORTH, RANGE 14 EAST OF THE GILA AND SALT RIVER MERIDIAN, GILA COUNTY, ARIZONA. THE TOTAL AREA IS 4.970 ACRES, MORE OR LESS.

CLAIM CORNERS ARE MARKED BY ½-INCH DIAMETER REBAR WITH ALUMINUM CAPS AND WITNESSED BY 2-INCH X 2-INCH X 5-FEET LONG WOOD POSTS WITH ALUMINUM TAGS. LOCATION MONUMENTS ARE 2-INCH X 2-INCH X 5-FEET LONG WOOD POSTS WITH ALUMINUM TAGS.

THE BEARINGS AND DISTANCES IN DEGREES AND FEET BETWEEN CLAIM CORNERS AND TO A MONUMENT OF THE PUBLIC LAND SURVEY SYSTEM ARE AS DEPICTED ON THE MAP.

AMC460544

WHEN RECORDED RETURN TO:

PINTO VALLEY MINING CORP.
2911 N. FOREST SERVICE ROAD 287
P.O. BOX 100
MIAMI, AZ 85539-0100

LOCATION NOTICE FOR MILLSITE CLAIM

NOTICE IS HEREBY GIVEN THAT

PINTO VALLEY MINING CORP.
2911 N. FOREST SERVICE ROAD 287
P.O. BOX 100
MIAMI, AZ 85539-0100

HAS THIS DAY LOCATED THE EWC26 MILLSITE CLAIM.

THIS MILLSITE CLAIM IS LOCATED APPROXIMATELY IN THE SOUTHEAST QUARTER OF PROTRACTED SECTION 7 IN UNSURVEYED TOWNSHIP 1 NORTH, RANGE 14 EAST, OF THE GILA AND SALT RIVER MERIDIAN, IN THE MIAMI MINING DISTRICT, IN GILA COUNTY, ARIZONA, MORE PARTICULARLY DESCRIBED AS FOLLOWS:

COMMENCING FOR A TIE AT A.P. 65 OF TRACT 40 IN UNSURVEYED TOWNSHIP 1 NORTH, RANGES 13 AND 14 EAST, OF THE GILA AND SALT RIVER MERIDIAN, SAID POINT BEING A BUREAU OF LAND MANAGEMENT BRASS-CAPPED PIPE, AND FROM WHICH POINT A BUREAU OF LAND MANAGEMENT BRASS-CAPPED PIPE MARKING A.P. 64 OF SAID TRACT 40 BEARS SOUTH 67°39'37" EAST A DISTANCE OF 5207.22 FEET;

THENCE SOUTH 40°05'50" EAST, A DISTANCE OF 11031.83 FEET TO THE TRUE POINT OF BEGINNING OF THIS MILLSITE CLAIM, ALSO BEING THE CORNER AT WHICH THIS NOTICE IS POSTED;

THENCE NORTH 73°12'51" EAST, A DISTANCE OF 328.00 FEET;
THENCE SOUTH 16°47'09" EAST, A DISTANCE OF 660.00 FEET;
THENCE SOUTH 73°12'51" WEST, A DISTANCE OF 328.00 FEET;
THENCE NORTH 16°47'09" WEST, A DISTANCE OF 660.00 FEET TO THE TRUE POINT OF BEGINNING, SAID PARCEL CONTAINING 4.970 ACRES, MORE OR LESS.

THIS MILLSITE CLAIM IS NOT INTENDED TO ENCROACH ON ANY PRIVATE FEE PROPERTY OR FEDERAL LAND THAT IS NOT OPEN FOR LOCATION. THIS MILLSITE CLAIM HAS BEEN LOCATED FOR THE PURPOSE OF APPROPRIATING NON-MINERAL LAND, IF ANY, THAT MAY LIE WITHIN THE BOUNDARIES OF THE UNDERLYING LOSE CLAIM(S). THIS MILLSITE CLAIM IS NOT INTENDED AS AN ABANDONMENT OF THE UNDERLYING LOSE CLAIM(S).

DATED AND POSTED ON THE GROUND THIS 15 DAY OF May 2020.

AGENT

PRINT NAME Ricky L. Powell

SIGNATURE [Signature]

PHOENIX, ARIZONA

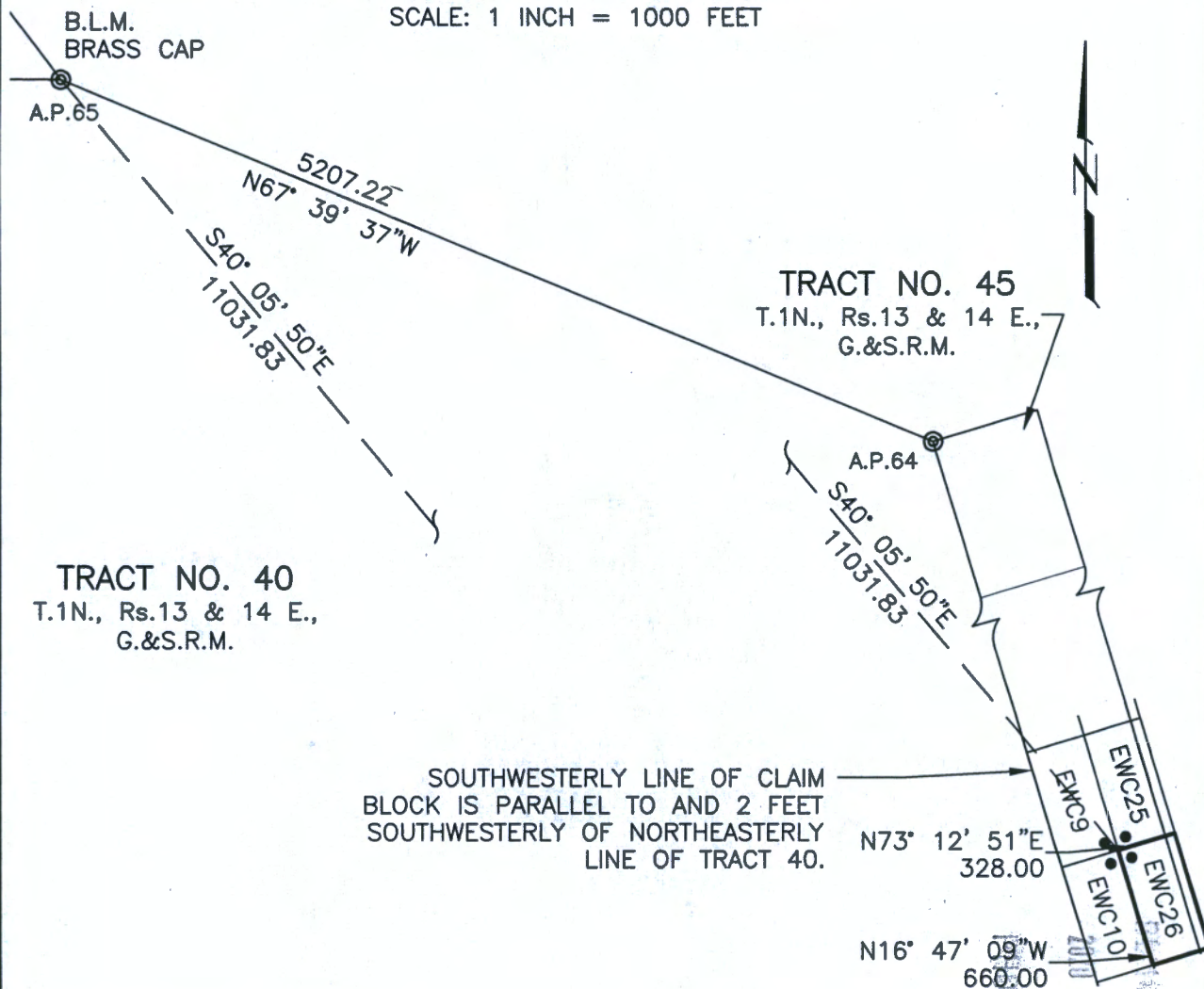
2020 JUN 16 A 7:43

RECEIVED
LAND STATE OFFICE

AMC460545

MILL SITE CLAIM LOCATION MAP

SCALE: 1 INCH = 1000 FEET



• = LOCATION MONUMENT

THE ABOVE MAP DEPICTS THE EWC26 MILLSITE CLAIM, WHICH IS APPROXIMATELY LOCATED IN THE SE QUARTER OF PROTRACTED SECTION 7, IN UNSURVEYED TOWNSHIP 1 NORTH, RANGE 14 EAST OF THE GILA AND SALT RIVER MERIDIAN, GILA COUNTY, ARIZONA. THE TOTAL AREA IS 4.970 ACRES, MORE OR LESS.

CLAIM CORNERS ARE MARKED BY 1/2-INCH DIAMETER REBAR WITH ALUMINUM CAPS AND WITNESSED BY 2-INCH X 2-INCH X 5-FEET LONG WOOD POSTS WITH ALUMINUM TAGS. LOCATION MONUMENTS ARE 2-INCH X 2-INCH X 5-FEET LONG WOOD POSTS WITH ALUMINUM TAGS.

THE BEARINGS AND DISTANCES IN DEGREES AND FEET BETWEEN CLAIM CORNERS AND TO A MONUMENT OF THE PUBLIC LAND SURVEY SYSTEM ARE AS DEPICTED ON THE MAP.

AMC460545

RECEIVED
JUN 16 A 7:43
BUREAU OF LAND MANAGEMENT
DENVER, ARIZONA

WHEN RECORDED RETURN TO:

PINTO VALLEY MINING CORP.
2911 N. FOREST SERVICE ROAD 287
P.O. BOX 100
MIAMI, AZ 85539-0100

LOCATION NOTICE FOR MILLSITE CLAIM

NOTICE IS HEREBY GIVEN THAT

PINTO VALLEY MINING CORP.
2911 N. FOREST SERVICE ROAD 287
P.O. BOX 100
MIAMI, AZ 85539-0100

HAS THIS DAY LOCATED THE EWC27 MILLSITE CLAIM.

THIS MILLSITE CLAIM IS LOCATED APPROXIMATELY IN THE SOUTHEAST QUARTER OF PROTRACTED SECTION 7 AND THE NORTHEAST QUARTER OF PROTRACTED SECTION 18 IN UNSURVEYED TOWNSHIP 1 NORTH, RANGE 14 EAST, OF THE GILA AND SALT RIVER MERIDIAN, IN THE MIAMI MINING DISTRICT, IN GILA COUNTY, ARIZONA, MORE PARTICULARLY DESCRIBED AS FOLLOWS:

COMMENCING FOR A TIE AT A.P. 65 OF TRACT 40 IN UNSURVEYED TOWNSHIP 1 NORTH, RANGES 13 AND 14 EAST, OF THE GILA AND SALT RIVER MERIDIAN, SAID POINT BEING A BUREAU OF LAND MANAGEMENT BRASS-CAPPED PIPE, AND FROM WHICH POINT A BUREAU OF LAND MANAGEMENT BRASS-CAPPED PIPE MARKING A.P. 64 OF SAID TRACT 40 BEARS SOUTH 67°39'37" EAST A DISTANCE OF 5207.22 FEET;

THENCE SOUTH 37°39'15" EAST, A DISTANCE OF 12255.21 FEET TO THE TRUE POINT OF BEGINNING OF THIS MILLSITE CLAIM, ALSO BEING THE CORNER AT WHICH THIS NOTICE IS POSTED;

THENCE NORTH 16°47'09" WEST, A DISTANCE OF 660.00 FEET;
THENCE NORTH 73°12'51" EAST, A DISTANCE OF 328.00 FEET;
THENCE SOUTH 16°47'09" EAST, A DISTANCE OF 660.00 FEET;
THENCE SOUTH 73°12'51" WEST, A DISTANCE OF 328.00 FEET TO THE TRUE POINT OF BEGINNING, SAID PARCEL CONTAINING 4.970 ACRES, MORE OR LESS.

THIS MILLSITE CLAIM IS NOT INTENDED TO ENCROACH ON ANY PRIVATE FEE PROPERTY OR FEDERAL LAND THAT IS NOT OPEN FOR LOCATION. THIS MILLSITE CLAIM HAS BEEN LOCATED FOR THE PURPOSE OF APPROPRIATING NON-MINERAL LAND, IF ANY, THAT MAY LIE WITHIN THE BOUNDARIES OF THE UNDERLYING LOSE CLAIM(S). THIS MILLSITE CLAIM IS NOT INTENDED AS AN ABANDONMENT OF THE UNDERLYING LOSE CLAIM(S).

DATED AND POSTED ON THE GROUND THIS 1st DAY OF MAY 2020

AGENT

PRINT NAME John Lucero

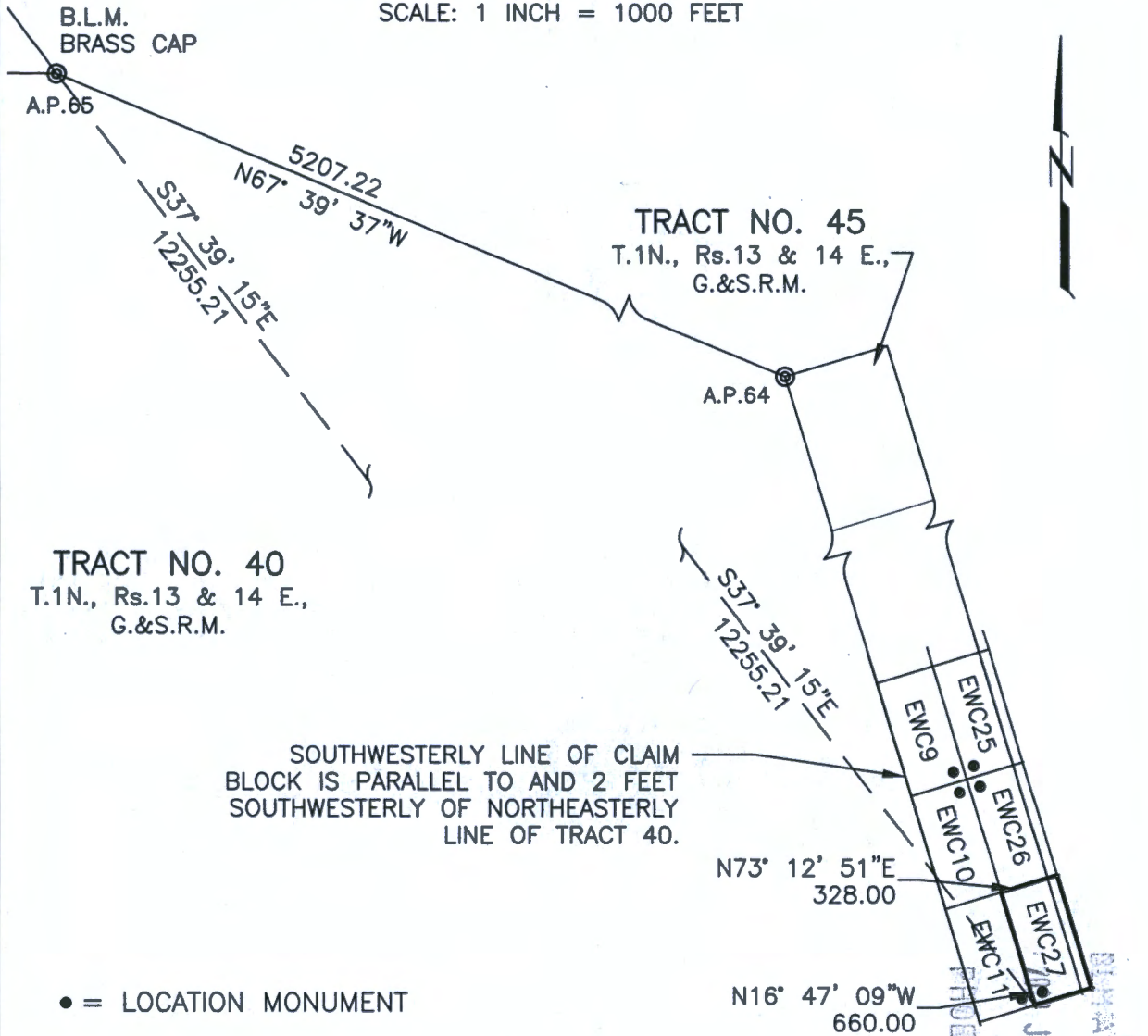
SIGNATURE John Lucero

RECEIVED
BUREAU OF LAND MANAGEMENT
2020 JUN 16 A 7:43
PHOENIX, ARIZONA

AMC 460546

MILL SITE CLAIM LOCATION MAP

SCALE: 1 INCH = 1000 FEET



THE ABOVE MAP DEPICTS THE EWC27 MILLSITE CLAIM, WHICH IS APPROXIMATELY LOCATED IN THE SE QUARTER OF PROTRACTED SECTION 7, AND IN THE NE QUARTER OF PROTRACTED SECTION 18, IN UNSURVEYED TOWNSHIP 1 NORTH, RANGE 14 EAST OF THE GILA AND SALT RIVER MERIDIAN, GILA COUNTY, ARIZONA. THE TOTAL AREA IS 4.970 ACRES, MORE OR LESS.

CLAIM CORNERS ARE MARKED BY 1/2-INCH DIAMETER REBAR WITH ALUMINUM CAPS AND WITNESSED BY 2-INCH X 2-INCH X 5-FEET LONG WOOD POSTS WITH ALUMINUM TAGS. LOCATION MONUMENTS ARE 2-INCH X 2-INCH X 5-FEET LONG WOOD POSTS WITH ALUMINUM TAGS.

THE BEARINGS AND DISTANCES IN DEGREES AND FEET BETWEEN CLAIM CORNERS AND TO A MONUMENT OF THE PUBLIC LAND SURVEY SYSTEM ARE AS DEPICTED ON THE MAP.

AMC460546

WHEN RECORDED RETURN TO:

PINTO VALLEY MINING CORP.
2911 N. FOREST SERVICE ROAD 287
P.O. BOX 100
MIAMI, AZ 85539-0100

LOCATION NOTICE FOR MILLSITE CLAIM

NOTICE IS HEREBY GIVEN THAT

PINTO VALLEY MINING CORP.
2911 N. FOREST SERVICE ROAD 287
P.O. BOX 100
MIAMI, AZ 85539-0100

HAS THIS DAY LOCATED THE **EWC28** MILLSITE CLAIM.

THIS MILLSITE CLAIM IS LOCATED APPROXIMATELY IN THE NORTHEAST QUARTER OF PROTRACTED SECTION 18 IN UNSURVEYED TOWNSHIP 1 NORTH, RANGE 14 EAST, OF THE GILA AND SALT RIVER MERIDIAN, IN THE MIAMI MINING DISTRICT, IN GILA COUNTY, ARIZONA, MORE PARTICULARLY DESCRIBED AS FOLLOWS:

COMMENCING FOR A TIE AT A.P. 65 OF TRACT 40 IN UNSURVEYED TOWNSHIP 1 NORTH, RANGES 13 AND 14 EAST, OF THE GILA AND SALT RIVER MERIDIAN, SAID POINT BEING A BUREAU OF LAND MANAGEMENT BRASS-CAPPED PIPE, AND FROM WHICH POINT A BUREAU OF LAND MANAGEMENT BRASS-CAPPED PIPE MARKING A.P. 64 OF SAID TRACT 40 BEARS SOUTH 67°39'37" EAST A DISTANCE OF 5207.22 FEET;

THENCE SOUTH 37°39'15" EAST, A DISTANCE OF 12255.21 FEET TO THE TRUE POINT OF BEGINNING OF THIS MILLSITE CLAIM, ALSO BEING THE CORNER AT WHICH THIS NOTICE IS POSTED;

THENCE NORTH 73°12'51" EAST, A DISTANCE OF 328.00 FEET;
THENCE SOUTH 16°47'09" EAST, A DISTANCE OF 660.00 FEET;
THENCE SOUTH 73°12'51" WEST, A DISTANCE OF 328.00 FEET;
THENCE NORTH 16°47'09" WEST, A DISTANCE OF 660.00 FEET TO THE TRUE POINT OF BEGINNING, SAID PARCEL CONTAINING 4.970 ACRES, MORE OR LESS.

THIS MILLSITE CLAIM IS NOT INTENDED TO ENCROACH ON ANY PRIVATE FEE PROPERTY OR FEDERAL LAND THAT IS NOT OPEN FOR LOCATION. THIS MILLSITE CLAIM HAS BEEN LOCATED FOR THE PURPOSE OF APPROPRIATING NON-MINERAL LAND, IF ANY, THAT MAY LIE WITHIN THE BOUNDARIES OF THE UNDERLYING LODE CLAIM(S). THIS MILLSITE CLAIM IS NOT INTENDED AS AN ABANDONMENT OF THE UNDERLYING LODE CLAIM(S).

DATED AND POSTED ON THE GROUND THIS 14 DAY OF MAY

AGENT

PRINT NAME John Lucero

SIGNATURE John Lucero

PHOENIX, ARIZONA

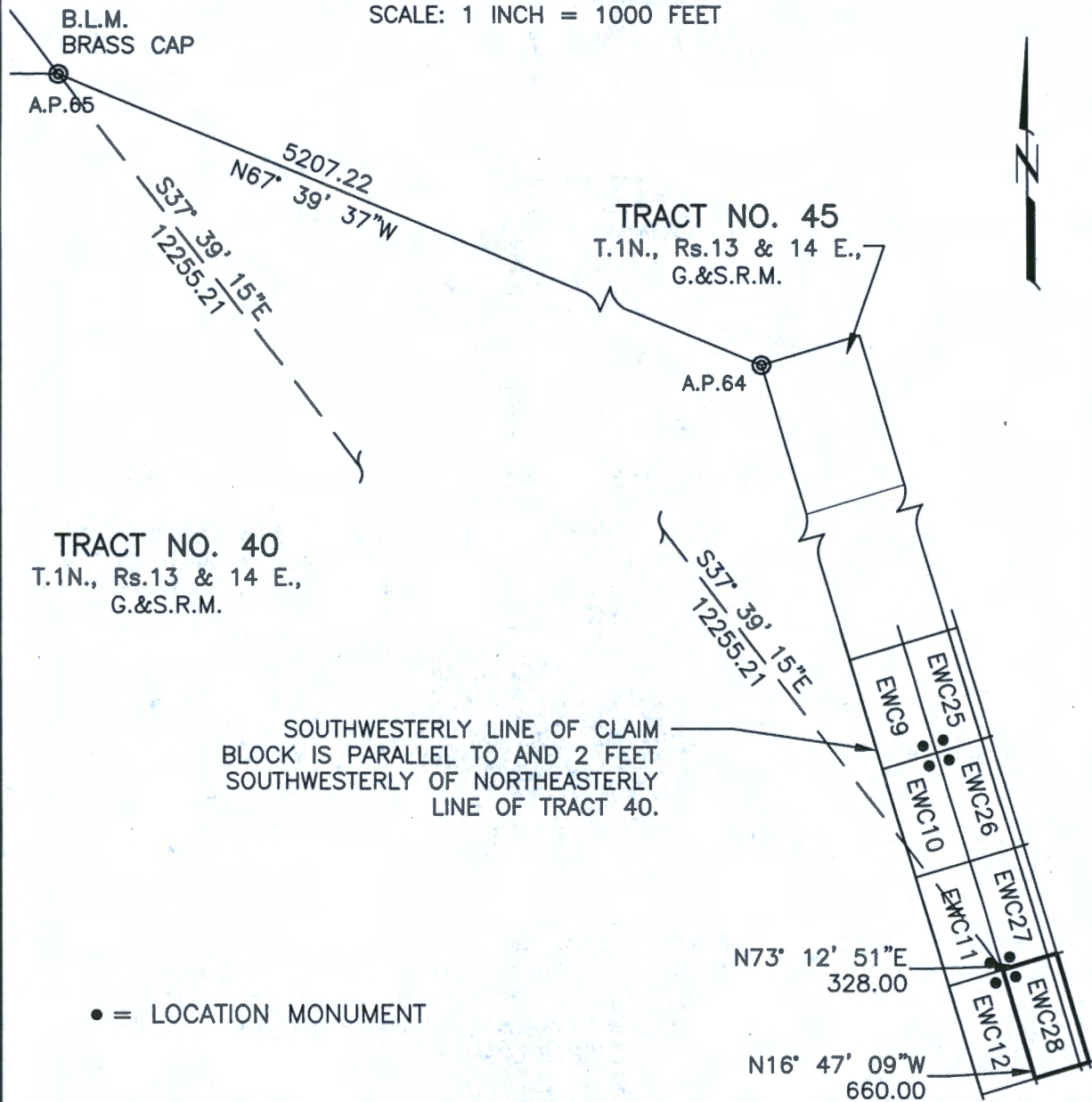
2020 JUN 16 A 7:48

RECEIVED
BUREAU OF LAND MANAGEMENT
STATE OFFICE

AMC460547

MILL SITE CLAIM LOCATION MAP

SCALE: 1 INCH = 1000 FEET



THE ABOVE MAP DEPICTS THE EWC28 MILLSITE CLAIM, WHICH IS APPROXIMATELY LOCATED IN THE NE QUARTER OF PROTRACTED SECTION 18, IN UNSURVEYED TOWNSHIP 1 NORTH, RANGE 14 EAST OF THE GILA AND SALT RIVER MERIDIAN, GILA COUNTY, ARIZONA. THE TOTAL AREA IS 4.970 ACRES, MORE OR LESS.

CLAIM CORNERS ARE MARKED BY 1/2-INCH DIAMETER REBAR WITH ALUMINUM CAPS AND WITNESSED BY 2-INCH X 2-INCH X 5-FEET LONG WOOD POSTS WITH ALUMINUM TAGS. LOCATION MONUMENTS ARE 2-INCH X 2-INCH X 5-FEET LONG WOOD POSTS WITH ALUMINUM TAGS.

THE BEARINGS AND DISTANCES IN DEGREES AND FEET BETWEEN CLAIM CORNERS AND TO A MONUMENT OF THE PUBLIC LAND SURVEY SYSTEM ARE AS DEPICTED ON THE MAP.

AMC460547

RECEIVED
BUREAU OF LAND MANAGEMENT
U.S. DEPARTMENT OF THE INTERIOR
MAY 16 1968
ALBUQUERQUE, NEW MEXICO

WHEN RECORDED RETURN TO:

PINTO VALLEY MINING CORP.
2911 N. FOREST SERVICE ROAD 287
P.O. BOX 100
MIAMI, AZ 85539-0100

LOCATION NOTICE FOR MILLSITE CLAIM

NOTICE IS HEREBY GIVEN THAT

**PINTO VALLEY MINING CORP.
2911 N. FOREST SERVICE ROAD 287
P.O. BOX 100
MIAMI, AZ 85539-0100**

HAS THIS DAY LOCATED THE **EWC29** MILLSITE CLAIM.

THIS MILLSITE CLAIM IS LOCATED APPROXIMATELY IN THE NORTHWEST QUARTER OF PROTRACTED SECTION 17 AND THE NORTHEAST QUARTER OF PROTRACTED SECTION 18 IN UNSURVEYED TOWNSHIP 1 NORTH, RANGE 14 EAST, OF THE GILA AND SALT RIVER MERIDIAN, IN THE MIAMI MINING DISTRICT, IN GILA COUNTY, ARIZONA, MORE PARTICULARLY DESCRIBED AS FOLLOWS:

COMMENCING FOR A TIE AT A.P. 65 OF TRACT 40 IN UNSURVEYED TOWNSHIP 1 NORTH, RANGES 13 AND 14 EAST, OF THE GILA AND SALT RIVER MERIDIAN, SAID POINT BEING A BUREAU OF LAND MANAGEMENT BRASS-CAPPED PIPE, AND FROM WHICH POINT A BUREAU OF LAND MANAGEMENT BRASS-CAPPED PIPE MARKING A.P. 64 OF SAID TRACT 40 BEARS SOUTH 67°39'37" EAST A DISTANCE OF 5207.22 FEET;

THENCE SOUTH 35°39'28" EAST, A DISTANCE OF 13496.81 FEET TO THE TRUE POINT OF BEGINNING OF THIS MILLSITE CLAIM, ALSO BEING THE CORNER AT WHICH THIS NOTICE IS POSTED;

THENCE NORTH 16°47'09" WEST, A DISTANCE OF 660.00 FEET;
THENCE NORTH 73°12'51" EAST, A DISTANCE OF 328.00 FEET;
THENCE SOUTH 16°47'09" EAST, A DISTANCE OF 660.00 FEET;
THENCE SOUTH 73°12'51" WEST, A DISTANCE OF 328.00 FEET TO THE TRUE POINT OF BEGINNING, SAID PARCEL CONTAINING 4.970 ACRES, MORE OR LESS.

THIS MILLSITE CLAIM IS NOT INTENDED TO ENCROACH ON ANY PRIVATE FEE PROPERTY OR FEDERAL LAND THAT IS NOT OPEN FOR LOCATION. THIS MILLSITE CLAIM HAS BEEN LOCATED FOR THE PURPOSE OF APPROPRIATING NON-MINERAL LAND, IF ANY, THAT MAY LIE WITHIN THE BOUNDARIES OF THE UNDERLYING LOSE CLAIM(S). THIS MILLSITE CLAIM IS NOT INTENDED AS AN ABANDONMENT OF THE UNDERLYING LOSE CLAIM(S).

DATED AND POSTED ON THE GROUND THIS 14 DAY OF MAY

AGENT

PRINT NAME John Locero

SIGNATURE John Locero

PHOENIX, ARIZONA

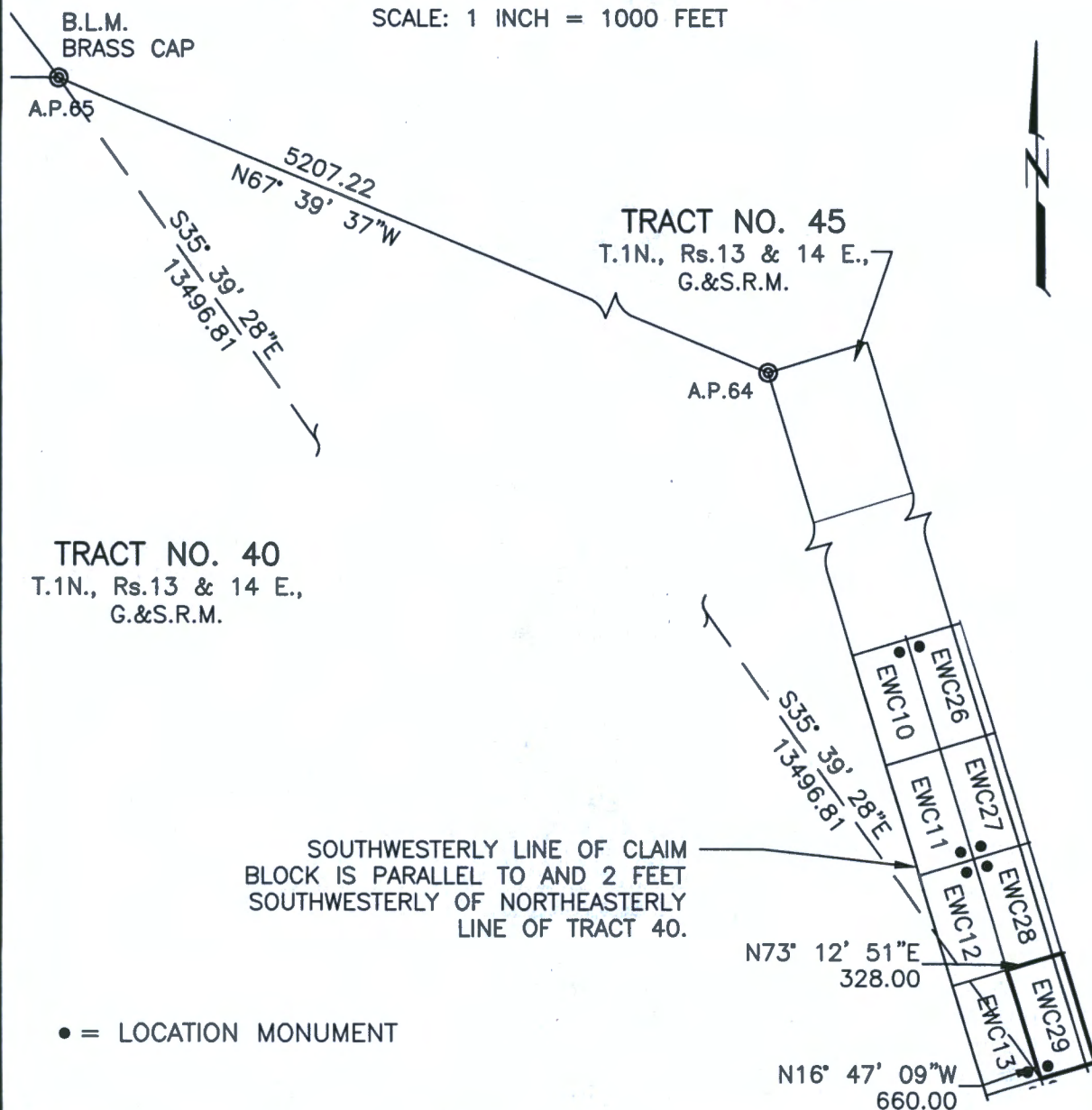
2020 JUN 16 A 7:48

RECEIVED
BLM STATE OFFICE

AMC460548

MILL SITE CLAIM LOCATION MAP

SCALE: 1 INCH = 1000 FEET



THE ABOVE MAP DEPICTS THE EWC29 MILLSITE CLAIM, WHICH IS APPROXIMATELY LOCATED IN THE NE QUARTER OF PROTRACTED SECTION 18, AND IN THE NW QUARTER OF PROTRACTED SECTION 17, IN UNSURVEYED TOWNSHIP 1 NORTH, RANGE 14 EAST OF THE GILA AND SALT RIVER MERIDIAN, GILA COUNTY, ARIZONA. THE TOTAL AREA IS 4.970 ACRES, MORE OR LESS.

CLAIM CORNERS ARE MARKED BY ½-INCH DIAMETER REBAR WITH ALUMINUM CAPS AND WITNESSED BY 2-INCH X 2-INCH X 5-FEET LONG WOOD POSTS WITH ALUMINUM TAGS. LOCATION MONUMENTS ARE 2-INCH X 2-INCH X 5-FEET LONG WOOD POSTS WITH ALUMINUM TAGS.

THE BEARINGS AND DISTANCES IN DEGREES AND FEET BETWEEN CLAIM CORNERS AND TO A MONUMENT OF THE PUBLIC LAND SURVEY SYSTEM ARE AS DEPICTED ON THE MAP.

AMC460548

RECEIVED
BLM STAFF OFFICE
2006 JUN 16 7:48
PUEBLO, ARIZONA

WHEN RECORDED RETURN TO:

PINTO VALLEY MINING CORP.
2911 N. FOREST SERVICE ROAD 287
P.O. BOX 100
MIAMI, AZ 85539-0100

LOCATION NOTICE FOR MILLSITE CLAIM

NOTICE IS HEREBY GIVEN THAT

PINTO VALLEY MINING CORP.
2911 N. FOREST SERVICE ROAD 287
P.O. BOX 100
MIAMI, AZ 85539-0100

HAS THIS DAY LOCATED THE EWC30 MILLSITE CLAIM.

THIS MILLSITE CLAIM IS LOCATED APPROXIMATELY IN THE NORTHWEST QUARTER OF PROTRACTED SECTION 17 AND THE NORTHEAST QUARTER OF PROTRACTED SECTION 18 IN UNSURVEYED TOWNSHIP 1 NORTH, RANGE 14 EAST, OF THE GILA AND SALT RIVER MERIDIAN, IN THE MIAMI MINING DISTRICT, IN GILA COUNTY, ARIZONA, MORE PARTICULARLY DESCRIBED AS FOLLOWS:

COMMENCING FOR A TIE AT A.P. 65 OF TRACT 40 IN UNSURVEYED TOWNSHIP 1 NORTH, RANGES 13 AND 14 EAST, OF THE GILA AND SALT RIVER MERIDIAN, SAID POINT BEING A BUREAU OF LAND MANAGEMENT BRASS-CAPPED PIPE, AND FROM WHICH POINT A BUREAU OF LAND MANAGEMENT BRASS-CAPPED PIPE MARKING A.P. 64 OF SAID TRACT 40 BEARS SOUTH 67°39'37" EAST A DISTANCE OF 5207.22 FEET;

THENCE SOUTH 35°39'28" EAST, A DISTANCE OF 13496.81 FEET TO THE TRUE POINT OF BEGINNING OF THIS MILLSITE CLAIM, ALSO BEING THE CORNER AT WHICH THIS NOTICE IS POSTED;

THENCE NORTH 73°12'51" EAST, A DISTANCE OF 328.00 FEET;
THENCE SOUTH 16°47'09" EAST, A DISTANCE OF 660.00 FEET;
THENCE SOUTH 73°12'51" WEST, A DISTANCE OF 328.00 FEET;
THENCE NORTH 16°47'09" WEST, A DISTANCE OF 660.00 FEET TO THE TRUE POINT OF BEGINNING, SAID PARCEL CONTAINING 4.970 ACRES, MORE OR LESS.

THIS MILLSITE CLAIM IS NOT INTENDED TO ENCROACH ON ANY PRIVATE FEE PROPERTY OR FEDERAL LAND THAT IS NOT OPEN FOR LOCATION. THIS MILLSITE CLAIM HAS BEEN LOCATED FOR THE PURPOSE OF APPROPRIATING NON-MINERAL LAND, IF ANY, THAT MAY LIE WITHIN THE BOUNDARIES OF THE UNDERLYING LODE CLAIM(S). THIS MILLSITE CLAIM IS NOT INTENDED AS AN ABANDONMENT OF THE UNDERLYING LODE CLAIM(S).

DATED AND POSTED ON THE GROUND THIS 14 DAY OF MAY 2020.

AGENT

PRINT NAME John Lucero

SIGNATURE John Lucero

PHOENIX, ARIZONA

2020 JUN 16 A 7:48

RECEIVED
LAND STATE OFFICE

AMC460549

SCALE: 1 INCH = 1000 FEET



THE BEARINGS AND DISTANCES IN DEGREES AND FEET BETWEEN CLAIM CORNERS AND TO A MONUMENT OF THE PUBLIC LAND SURVEY SYSTEM ARE AS DEPICTED ON THE MAP.

AMC 460549

WHEN RECORDED RETURN TO:

PINTO VALLEY MINING CORP.
2911 N. FOREST SERVICE ROAD 287
P.O. BOX 100
MIAMI, AZ 85539-0100

LOCATION NOTICE FOR MILLSITE CLAIM

NOTICE IS HEREBY GIVEN THAT

**PINTO VALLEY MINING CORP.
2911 N. FOREST SERVICE ROAD 287
P.O. BOX 100
MIAMI, AZ 85539-0100**

HAS THIS DAY LOCATED THE **EWC31** MILLSITE CLAIM.

THIS MILLSITE CLAIM IS LOCATED APPROXIMATELY IN THE NORTHWEST QUARTER AND THE SOUTHWEST QUARTER OF PROTRACTED SECTION 17 AND THE NORTHEAST QUARTER OF PROTRACTED SECTION 18 IN UNSURVEYED TOWNSHIP 1 NORTH, RANGE 14 EAST, OF THE GILA AND SALT RIVER MERIDIAN, IN THE MIAMI MINING DISTRICT, IN GILA COUNTY, ARIZONA, MORE PARTICULARLY DESCRIBED AS FOLLOWS:

COMMENCING FOR A TIE AT A.P. 65 OF TRACT 40 IN UNSURVEYED TOWNSHIP 1 NORTH, RANGES 13 AND 14 EAST, OF THE GILA AND SALT RIVER MERIDIAN, SAID POINT BEING A BUREAU OF LAND MANAGEMENT BRASS-CAPPED PIPE, AND FROM WHICH POINT A BUREAU OF LAND MANAGEMENT BRASS-CAPPED PIPE MARKING A.P. 64 OF SAID TRACT 40 BEARS SOUTH 67°39'37" EAST A DISTANCE OF 5207.22 FEET;

THENCE SOUTH 33°59'57" EAST, A DISTANCE OF 14752.04 FEET TO THE TRUE POINT OF BEGINNING OF THIS MILLSITE CLAIM, ALSO BEING THE CORNER AT WHICH THIS NOTICE IS POSTED;

THENCE NORTH 16°47'09" WEST, A DISTANCE OF 660.00 FEET;
THENCE NORTH 73°12'51" EAST, A DISTANCE OF 328.00 FEET;
THENCE SOUTH 16°47'09" EAST, A DISTANCE OF 660.00 FEET;
THENCE SOUTH 73°12'51" WEST, A DISTANCE OF 328.00 FEET TO THE TRUE POINT OF BEGINNING, SAID PARCEL CONTAINING 4.970 ACRES, MORE OR LESS.

THIS MILLSITE CLAIM IS NOT INTENDED TO ENCROACH ON ANY PRIVATE FEE PROPERTY OR FEDERAL LAND THAT IS NOT OPEN FOR LOCATION. THIS MILLSITE CLAIM HAS BEEN LOCATED FOR THE PURPOSE OF APPROPRIATING NON-MINERAL LAND, IF ANY, THAT MAY LIE WITHIN THE BOUNDARIES OF THE UNDERLYING LODE CLAIM(S). THIS MILLSITE CLAIM IS NOT INTENDED AS AN ABANDONMENT OF THE UNDERLYING LODE CLAIM(S).

DATED AND POSTED ON THE GROUND THIS 13 DAY OF MAY

AGENT

PRINT NAME John Lucero

SIGNATURE John Lucero

PHOENIX, ARIZONA

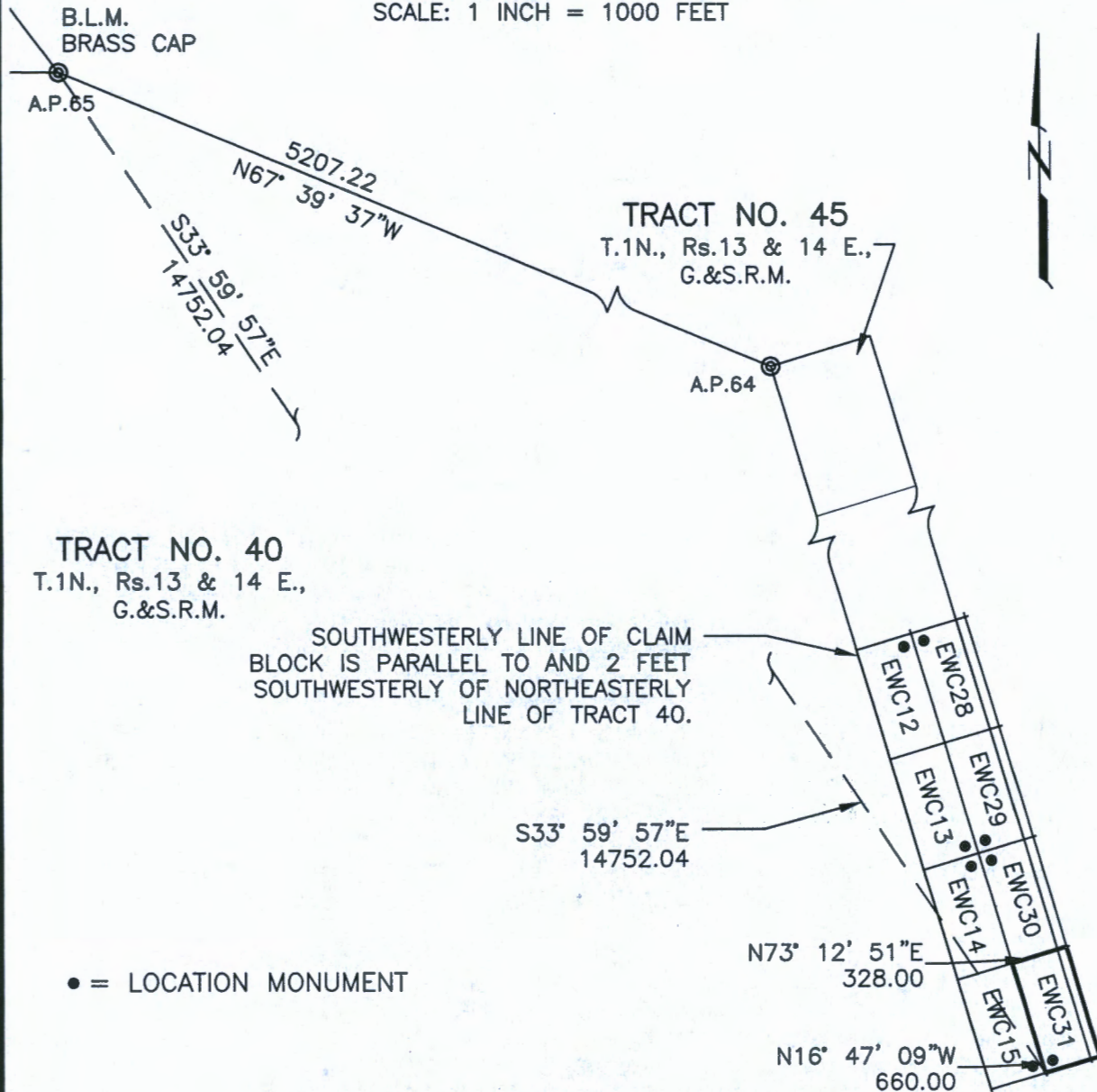
2020 JUN 16 A 7:48

RECEIVED
STATE OFFICE

AMC460550

MILL SITE CLAIM LOCATION MAP

SCALE: 1 INCH = 1000 FEET



THE ABOVE MAP DEPICTS THE EWC31 MILLSITE CLAIM, WHICH IS APPROXIMATELY LOCATED IN THE NE QUARTER OF PROTRACTED SECTION 18, AND IN THE NW & SE QUARTERS OF PROTRACTED SECTION 17, IN UNSURVEYED TOWNSHIP 1 NORTH, RANGE 14 EAST OF THE GILA AND SALT RIVER MERIDIAN, GILA COUNTY, ARIZONA. THE TOTAL AREA IS 4.970 ACRES, MORE OR LESS.

CLAIM CORNERS ARE MARKED BY 1/2-INCH DIAMETER REBAR WITH ALUMINUM CAPS AND WITNESSED BY 2-INCH X 2-INCH X 5-FEET LONG WOOD POSTS WITH ALUMINUM TAGS. LOCATION MONUMENTS ARE 2-INCH X 2-INCH X 5-FEET LONG WOOD POSTS WITH ALUMINUM TAGS.

THE BEARINGS AND DISTANCES IN DEGREES AND FEET BETWEEN CLAIM CORNERS AND TO A MONUMENT OF THE PUBLIC LAND SURVEY SYSTEM ARE AS DEPICTED ON THE MAP.

AMC460550

RECEIVED
BUREAU OF LAND MANAGEMENT
JUN 11 1948
ARIZONA

WHEN RECORDED RETURN TO:

PINTO VALLEY MINING CORP.
2911 N. FOREST SERVICE ROAD 287
P.O. BOX 100
MIAMI, AZ 85539-0100

LOCATION NOTICE FOR MILLSITE CLAIM

NOTICE IS HEREBY GIVEN THAT

PINTO VALLEY MINING CORP.
2911 N. FOREST SERVICE ROAD 287
P.O. BOX 100
MIAMI, AZ 85539-0100

HAS THIS DAY LOCATED THE EWC32 MILLSITE CLAIM.

THIS MILLSITE CLAIM IS LOCATED APPROXIMATELY IN THE SOUTHWEST QUARTER OF PROTRACTED SECTION 17 IN UNSURVEYED TOWNSHIP 1 NORTH, RANGE 14 EAST, OF THE GILA AND SALT RIVER MERIDIAN, IN THE MIAMI MINING DISTRICT, IN GILA COUNTY, ARIZONA, MORE PARTICULARLY DESCRIBED AS FOLLOWS:

COMMENCING FOR A TIE AT A.P. 65 OF TRACT 40 IN UNSURVEYED TOWNSHIP 1 NORTH, RANGES 13 AND 14 EAST, OF THE GILA AND SALT RIVER MERIDIAN, SAID POINT BEING A BUREAU OF LAND MANAGEMENT BRASS-CAPPED PIPE, AND FROM WHICH POINT A BUREAU OF LAND MANAGEMENT BRASS-CAPPED PIPE MARKING A.P. 64 OF SAID TRACT 40 BEARS SOUTH 67°39'37" EAST A DISTANCE OF 5207.22 FEET;

THENCE SOUTH 33°59'57" EAST, A DISTANCE OF 14752.04 FEET TO THE TRUE POINT OF BEGINNING OF THIS MILLSITE CLAIM, ALSO BEING THE CORNER AT WHICH THIS NOTICE IS POSTED;

THENCE NORTH 73°12'51" EAST, A DISTANCE OF 328.00 FEET;
THENCE SOUTH 16°47'09" EAST, A DISTANCE OF 660.00 FEET;
THENCE SOUTH 73°12'51" WEST, A DISTANCE OF 328.00 FEET;
THENCE NORTH 16°47'09" WEST, A DISTANCE OF 660.00 FEET TO THE TRUE POINT OF BEGINNING, SAID PARCEL CONTAINING 4.970 ACRES, MORE OR LESS.

THIS MILLSITE CLAIM IS NOT INTENDED TO ENCROACH ON ANY PRIVATE FEE PROPERTY OR FEDERAL LAND THAT IS NOT OPEN FOR LOCATION. THIS MILLSITE CLAIM HAS BEEN LOCATED FOR THE PURPOSE OF APPROPRIATING NON-MINERAL LAND, IF ANY, THAT MAY LIE WITHIN THE BOUNDARIES OF THE UNDERLYING LODE CLAIM(S). THIS MILLSITE CLAIM IS NOT INTENDED AS AN ABANDONMENT OF THE UNDERLYING LODE CLAIM(S).

DATED AND POSTED ON THE GROUND THIS 13 DAY OF MAY 2020

AGENT

PRINT NAME John Lucero

SIGNATURE John Lucero

PHOENIX, ARIZONA

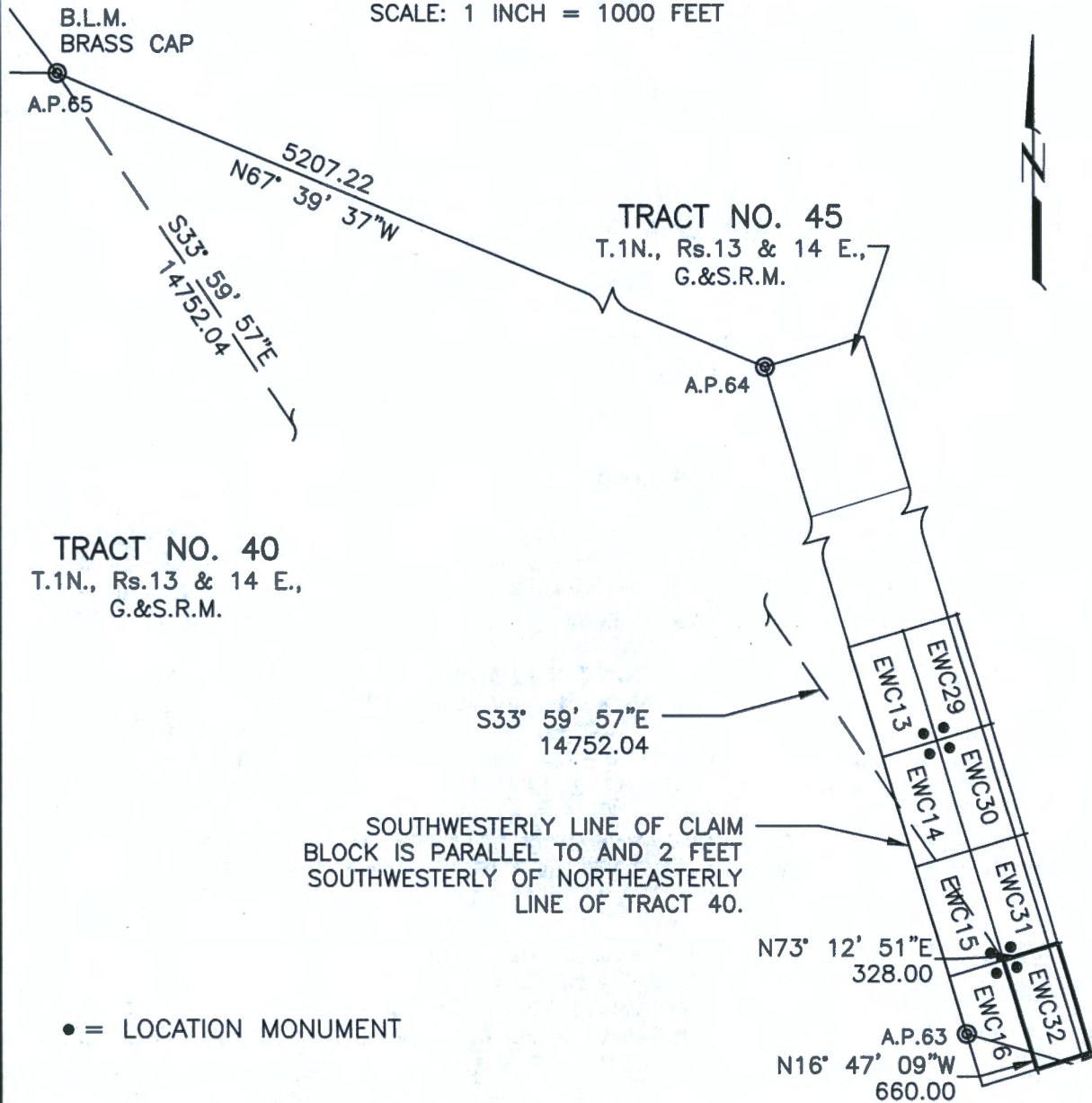
2020 JUN 16 A 7:20

RECEIVED
DEMAZ STATE OFFICE

AMC460551

MILL SITE CLAIM LOCATION MAP

SCALE: 1 INCH = 1000 FEET



THE ABOVE MAP DEPICTS THE EWC32 MILLSITE CLAIM, WHICH IS APPROXIMATELY LOCATED IN THE SW QUARTER OF PROTRACTED SECTION 17, IN UNSURVEYED TOWNSHIP 1 NORTH, RANGE 14 EAST OF THE GILA AND SALT RIVER MERIDIAN, GILA COUNTY, ARIZONA. THE TOTAL AREA IS 4.970 ACRES, MORE OR LESS.

CLAIM CORNERS ARE MARKED BY 1/2-INCH DIAMETER REBAR WITH ALUMINUM CAPS AND WITNESSED BY 2-INCH X 2-INCH X 5-FOOT LONG WOOD POSTS WITH ALUMINUM TAGS. LOCATION MONUMENTS ARE 2-INCH X 2-INCH X 5-FOOT LONG WOOD POSTS WITH ALUMINUM TAGS.

THE BEARINGS AND DISTANCES IN DEGREES AND FEET BETWEEN CLAIM CORNERS AND TO A MONUMENT OF THE PUBLIC LAND SURVEY SYSTEM ARE AS DEPICTED ON THE MAP.

AMC460551

RECEIVED
JUL 16 4 17 PM '00
BUREAU OF LAND MANAGEMENT
ARIZONA

WHEN RECORDED RETURN TO:

PINTO VALLEY MINING CORP.
2911 N. FOREST SERVICE ROAD 287
P.O. BOX 100
MIAMI, AZ 85539-0100

LOCATION NOTICE FOR MILLSITE CLAIM

NOTICE IS HEREBY GIVEN THAT

PINTO VALLEY MINING CORP.
2911 N. FOREST SERVICE ROAD 287
P.O. BOX 100
MIAMI, AZ 85539-0100

HAS THIS DAY LOCATED THE EWC33 MILLSITE CLAIM.

THIS MILLSITE CLAIM IS LOCATED APPROXIMATELY IN THE SOUTHWEST QUARTER OF PROTRACTED SECTION 17 IN UNSURVEYED TOWNSHIP 1 NORTH, RANGE 14 EAST, OF THE GILA AND SALT RIVER MERIDIAN, IN THE MIAMI MINING DISTRICT, IN GILA COUNTY, ARIZONA, MORE PARTICULARLY DESCRIBED AS FOLLOWS:

COMMENCING FOR A TIE AT A.P. 65 OF TRACT 40 IN UNSURVEYED TOWNSHIP 1 NORTH, RANGES 13 AND 14 EAST, OF THE GILA AND SALT RIVER MERIDIAN, SAID POINT BEING A BUREAU OF LAND MANAGEMENT BRASS-CAPPED PIPE, AND FROM WHICH POINT A BUREAU OF LAND MANAGEMENT BRASS-CAPPED PIPE MARKING A.P. 64 OF SAID TRACT 40 BEARS SOUTH 67°39'37" EAST A DISTANCE OF 5207.22 FEET;

THENCE SOUTH 34°26'09" EAST, A DISTANCE OF 15479.99 FEET TO THE TRUE POINT OF BEGINNING OF THIS MILLSITE CLAIM, ALSO BEING THE CORNER AT WHICH THIS NOTICE IS POSTED;

THENCE SOUTH 16°47'09" EAST, A DISTANCE OF 330.00 FEET;
THENCE SOUTH 73°12'51" WEST, A DISTANCE OF 328.00 FEET;
THENCE NORTH 16°47'09" WEST, A DISTANCE OF 330.00 FEET;
THENCE NORTH 73°12'51" EAST, A DISTANCE OF 328.00 FEET TO THE TRUE POINT OF BEGINNING, SAID PARCEL CONTAINING 2.485 ACRES, MORE OR LESS.

THIS MILLSITE CLAIM IS NOT INTENDED TO ENCROACH ON ANY PRIVATE FEE PROPERTY OR FEDERAL LAND THAT IS NOT OPEN FOR LOCATION. THIS MILLSITE CLAIM HAS BEEN LOCATED FOR THE PURPOSE OF APPROPRIATING NON-MINERAL LAND, IF ANY, THAT MAY LIE WITHIN THE BOUNDARIES OF THE UNDERLYING LODE CLAIM(S). THIS MILLSITE CLAIM IS NOT INTENDED AS AN ABANDONMENT OF THE UNDERLYING LODE CLAIM(S).

DATED AND POSTED ON THE GROUND THIS 13 DAY OF MAY

AGENT

PRINT NAME John Lucero

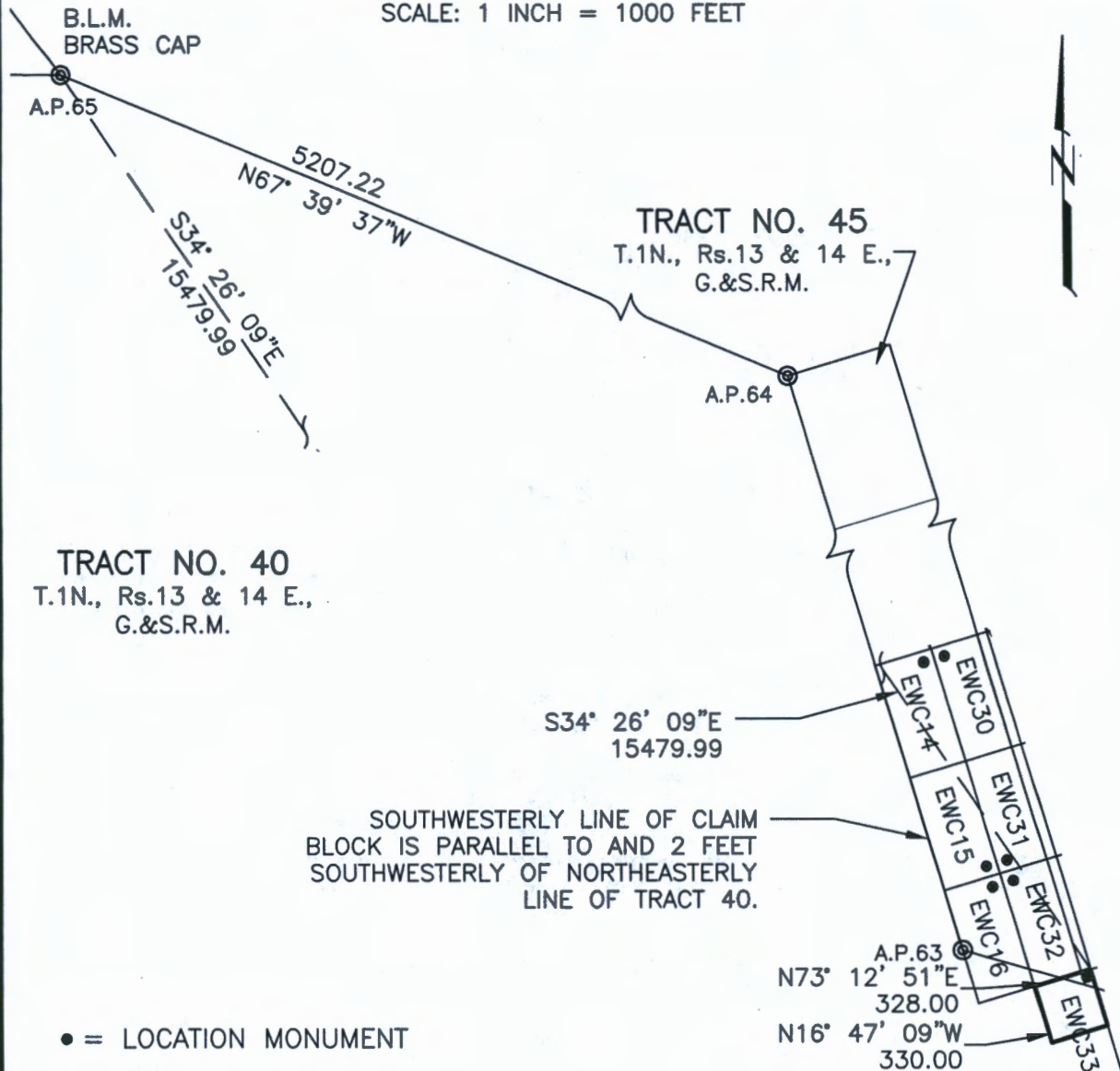
SIGNATURE John Lucero

RECEIVED
BORLAND STATE OFFICE
2020 JUN 16 A 7:30
PHOENIX, ARIZONA

AMC460552

MILL SITE CLAIM LOCATION MAP

SCALE: 1 INCH = 1000 FEET



• = LOCATION MONUMENT

THE ABOVE MAP DEPICTS THE EWC33 MILLSITE CLAIM, WHICH IS APPROXIMATELY LOCATED IN THE SW QUARTER OF PROTRACTED SECTION 17, IN UNSURVEYED TOWNSHIP 1 NORTH, RANGE 14 EAST OF THE GILA AND SALT RIVER MERIDIAN, GILA COUNTY, ARIZONA. THE TOTAL AREA IS 2.485 ACRES, MORE OR LESS.

CLAIM CORNERS ARE MARKED BY 1/2-INCH DIAMETER REBAR WITH ALUMINUM CAPS AND WITNESSED BY 2-INCH X 2-INCH X 5-FEET LONG WOOD POSTS WITH ALUMINUM TAGS. LOCATION MONUMENTS ARE 2-INCH X 2-INCH X 5-FEET LONG WOOD POSTS WITH ALUMINUM TAGS.

THE BEARINGS AND DISTANCES IN DEGREES AND FEET BETWEEN CLAIM CORNERS AND TO A MONUMENT OF THE PUBLIC LAND SURVEY SYSTEM ARE AS DEPICTED ON THE MAP.

AMC460552

RECEIVED
BUREAU OF LAND MANAGEMENT
JUN 16 1950
ARIZONA

WHEN RECORDED RETURN TO:

PINTO VALLEY MINING CORP.
2911 N. FOREST SERVICE ROAD 287
P.O. BOX 100
MIAMI, AZ 85539-0100

LOCATION NOTICE FOR MILLSITE CLAIM

NOTICE IS HEREBY GIVEN THAT

**PINTO VALLEY MINING CORP.
2911 N. FOREST SERVICE ROAD 287
P.O. BOX 100
MIAMI, AZ 85539-0100**

HAS THIS DAY LOCATED THE **EWC34** MILLSITE CLAIM.

THIS MILLSITE CLAIM IS LOCATED APPROXIMATELY IN THE NORTHEAST QUARTER OF PROTRACTED SECTION 7 IN UNSURVEYED TOWNSHIP 1 NORTH, RANGE 14 EAST, OF THE GILA AND SALT RIVER MERIDIAN, IN THE MIAMI MINING DISTRICT, IN GILA COUNTY, ARIZONA, MORE PARTICULARLY DESCRIBED AS FOLLOWS:

COMMENCING FOR A TIE AT A.P. 65 OF TRACT 40 IN UNSURVEYED TOWNSHIP 1 NORTH, RANGES 13 AND 14 EAST, OF THE GILA AND SALT RIVER MERIDIAN, SAID POINT BEING A BUREAU OF LAND MANAGEMENT BRASS-CAPPED PIPE, AND FROM WHICH POINT A BUREAU OF LAND MANAGEMENT BRASS-CAPPED PIPE MARKING A.P. 64 OF SAID TRACT 40 BEARS SOUTH 67°39'37" EAST A DISTANCE OF 5207.22 FEET;

THENCE SOUTH 50°37'15" EAST, A DISTANCE OF 9018.63 FEET TO THE TRUE POINT OF BEGINNING OF THIS MILLSITE CLAIM, ALSO BEING THE CORNER AT WHICH THIS NOTICE IS POSTED;

THENCE SOUTH 73°12'51" WEST, A DISTANCE OF 328.00 FEET;
THENCE NORTH 16°47'09" WEST, A DISTANCE OF 660.00 FEET;
THENCE NORTH 73°12'51" EAST, A DISTANCE OF 328.00 FEET;
THENCE SOUTH 16°47'09" EAST, A DISTANCE OF 660.00 FEET TO THE TRUE POINT OF BEGINNING, SAID PARCEL CONTAINING 4.970 ACRES, MORE OR LESS.

THIS MILLSITE CLAIM IS NOT INTENDED TO ENCROACH ON ANY PRIVATE FEE PROPERTY OR FEDERAL LAND THAT IS NOT OPEN FOR LOCATION. THIS MILLSITE CLAIM HAS BEEN LOCATED FOR THE PURPOSE OF APPROPRIATING NON-MINERAL LAND, IF ANY, THAT MAY LIE WITHIN THE BOUNDARIES OF THE UNDERLYING LODE CLAIM(S). THIS MILLSITE CLAIM IS NOT INTENDED AS AN ABANDONMENT OF THE UNDERLYING LODE CLAIM(S).

DATED AND POSTED ON THE GROUND THIS 11 DAY OF MAY 2020

AGENT

PRINT NAME John Lucero

SIGNATURE John Lucero

PHOENIX, ARIZONA

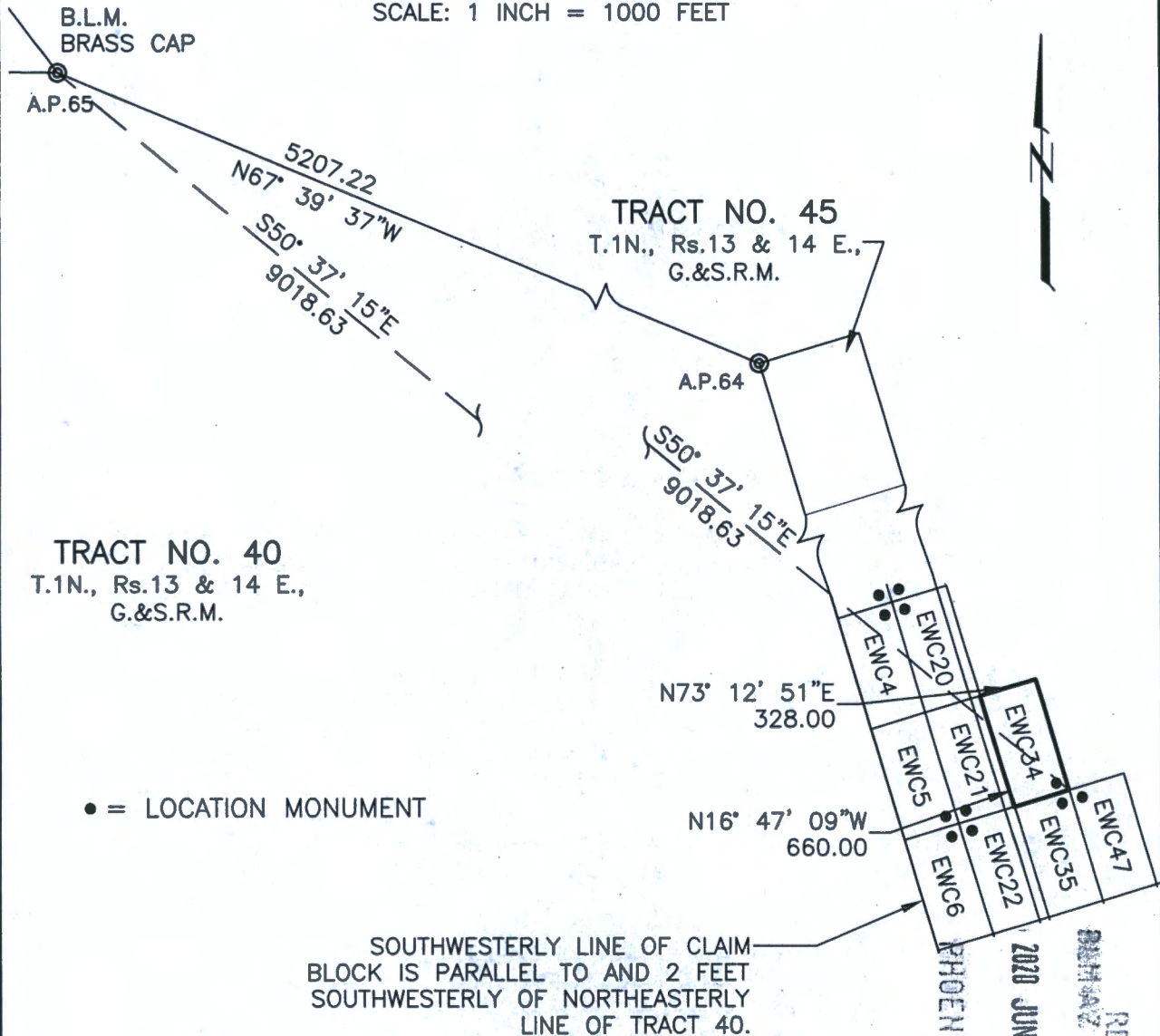
2020 JUN 16 A 7:50

RECEIVED
ARIZONA STATE OFFICE

AMC460553

MILL SITE CLAIM LOCATION MAP

SCALE: 1 INCH = 1000 FEET



THE ABOVE MAP DEPICTS THE EWC34 MILLSITE CLAIM, WHICH IS APPROXIMATELY LOCATED IN THE NE QUARTER OF PROTRACTED SECTION 7, IN UNSURVEYED TOWNSHIP 1 NORTH, RANGE 14 EAST OF THE GILA AND SALT RIVER MERIDIAN, GILA COUNTY, ARIZONA. THE TOTAL AREA IS 4.970 ACRES, MORE OR LESS.

CLAIM CORNERS ARE MARKED BY 1/2-INCH DIAMETER REBAR WITH ALUMINUM CAPS AND WITNESSED BY 2-INCH X 2-INCH X 5-FEET LONG WOOD POSTS WITH ALUMINUM TAGS. LOCATION MONUMENTS ARE 2-INCH X 2-INCH X 5-FEET LONG WOOD POSTS WITH ALUMINUM TAGS.

THE BEARINGS AND DISTANCES IN DEGREES AND FEET BETWEEN CLAIM CORNERS AND TO A MONUMENT OF THE PUBLIC LAND SURVEY SYSTEM ARE AS DEPICTED ON THE MAP.

AMC460553

RECEIVED
BIAH AZ STATE OFFICE
2020 JUN 16 A 7:58
PHOENIX, ARIZONA

WHEN RECORDED RETURN TO:

PINTO VALLEY MINING CORP.
2911 N. FOREST SERVICE ROAD 287
P.O. BOX 100
MIAMI, AZ 85539-0100

LOCATION NOTICE FOR MILLSITE CLAIM

NOTICE IS HEREBY GIVEN THAT

**PINTO VALLEY MINING CORP.
2911 N. FOREST SERVICE ROAD 287
P.O. BOX 100
MIAMI, AZ 85539-0100**

HAS THIS DAY LOCATED THE **EWC35** MILLSITE CLAIM.

THIS MILLSITE CLAIM IS LOCATED APPROXIMATELY IN THE NORTHEAST QUARTER OF PROTRACTED SECTION 7 IN UNSURVEYED TOWNSHIP 1 NORTH, RANGE 14 EAST, OF THE GILA AND SALT RIVER MERIDIAN, IN THE MIAMI MINING DISTRICT, IN GILA COUNTY, ARIZONA, MORE PARTICULARLY DESCRIBED AS FOLLOWS:

COMMENCING FOR A TIE AT A.P. 65 OF TRACT 40 IN UNSURVEYED TOWNSHIP 1 NORTH, RANGES 13 AND 14 EAST, OF THE GILA AND SALT RIVER MERIDIAN, SAID POINT BEING A BUREAU OF LAND MANAGEMENT BRASS-CAPPED PIPE, AND FROM WHICH POINT A BUREAU OF LAND MANAGEMENT BRASS-CAPPED PIPE MARKING A.P. 64 OF SAID TRACT 40 BEARS SOUTH 67°39'37" EAST A DISTANCE OF 5207.22 FEET;

THENCE SOUTH 50°37'15" EAST, A DISTANCE OF 9018.63 FEET TO THE TRUE POINT OF BEGINNING OF THIS MILLSITE CLAIM, ALSO BEING THE CORNER AT WHICH THIS NOTICE IS POSTED;

THENCE SOUTH 16°47'09" EAST, A DISTANCE OF 660.00 FEET;
THENCE SOUTH 73°12'51" WEST, A DISTANCE OF 328.00 FEET;
THENCE NORTH 16°47'09" WEST, A DISTANCE OF 660.00 FEET;
THENCE NORTH 73°12'51" EAST, A DISTANCE OF 328.00 FEET TO THE TRUE POINT OF BEGINNING, SAID PARCEL CONTAINING 4.970 ACRES, MORE OR LESS.

THIS MILLSITE CLAIM IS NOT INTENDED TO ENCROACH ON ANY PRIVATE FEE PROPERTY OR FEDERAL LAND THAT IS NOT OPEN FOR LOCATION. THIS MILLSITE CLAIM HAS BEEN LOCATED FOR THE PURPOSE OF APPROPRIATING NON-MINERAL LAND, IF ANY, THAT MAY LIE WITHIN THE BOUNDARIES OF THE UNDERLYING LOSE CLAIM(S). THIS MILLSITE CLAIM IS NOT INTENDED AS AN ABANDONMENT OF THE UNDERLYING LOSE CLAIM(S).

DATED AND POSTED ON THE GROUND THIS 11 DAY OF MAY

AGENT

PRINT NAME John Lucero

SIGNATURE John Lucero

PHOENIX, ARIZONA

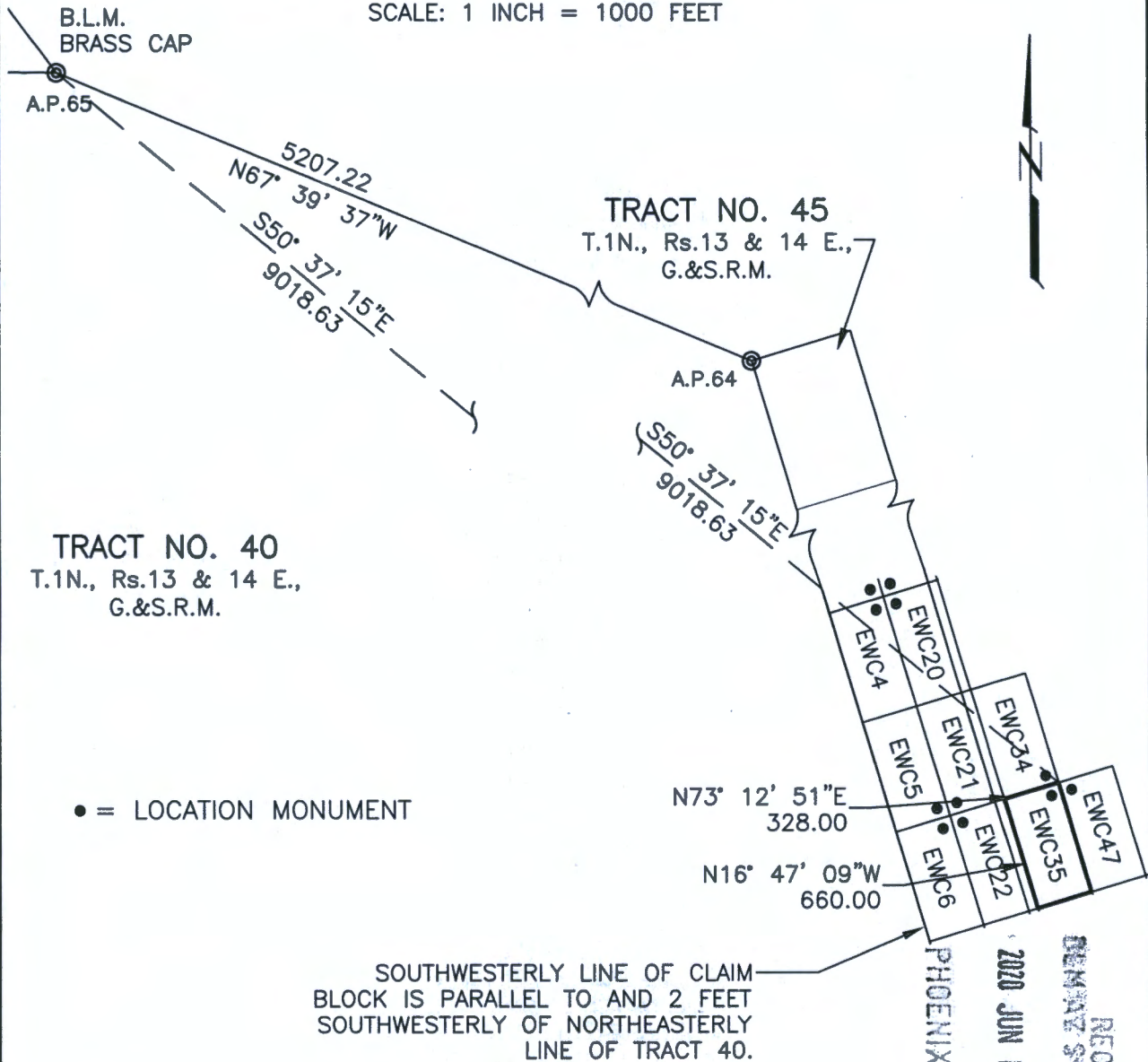
2020 JUN 16 A 7:50

RECEIVED
AZ STATE OFFICE
2020

AMC460554

MILL SITE CLAIM LOCATION MAP

SCALE: 1 INCH = 1000 FEET



THE ABOVE MAP DEPICTS THE **EMC35** MILLSITE CLAIM, WHICH IS APPROXIMATELY LOCATED IN THE NE QUARTER OF PROTRACTED SECTION 7, IN UNSURVEYED TOWNSHIP 1 NORTH, RANGE 14 EAST OF THE GILA AND SALT RIVER MERIDIAN, GILA COUNTY, ARIZONA. THE TOTAL AREA IS 4.970 ACRES, MORE OR LESS.

CLAIM CORNERS ARE MARKED BY 1/2-INCH DIAMETER REBAR WITH ALUMINUM CAPS AND WITNESSED BY 2-INCH X 2-INCH X 5-FEET LONG WOOD POSTS WITH ALUMINUM TAGS. LOCATION MONUMENTS ARE 2-INCH X 2-INCH X 5-FEET LONG WOOD POSTS WITH ALUMINUM TAGS.

THE BEARINGS AND DISTANCES IN DEGREES AND FEET BETWEEN CLAIM CORNERS AND TO A MONUMENT OF THE PUBLIC LAND SURVEY SYSTEM ARE AS DEPICTED ON THE MAP.

RECEIVED
DEWANE STATE OFFICE
2020 JUN 16 A 7:50
PHOENIX, ARIZONA

ANC460554

WHEN RECORDED RETURN TO:

PINTO VALLEY MINING CORP.
2911 N. FOREST SERVICE ROAD 287
P.O. BOX 100
MIAMI, AZ 85539-0100

LOCATION NOTICE FOR MILLSITE CLAIM

NOTICE IS HEREBY GIVEN THAT

**PINTO VALLEY MINING CORP.
2911 N. FOREST SERVICE ROAD 287
P.O. BOX 100
MIAMI, AZ 85539-0100**

HAS THIS DAY LOCATED THE **EWC36** MILLSITE CLAIM.

THIS MILLSITE CLAIM IS LOCATED APPROXIMATELY IN THE NORTHEAST QUARTER AND THE SOUTHEAST QUARTER OF PROTRACTED SECTION 7 IN UNSURVEYED TOWNSHIP 1 NORTH, RANGE 14 EAST, OF THE GILA AND SALT RIVER MERIDIAN, IN THE MIAMI MINING DISTRICT, IN GILA COUNTY, ARIZONA, MORE PARTICULARLY DESCRIBED AS FOLLOWS:

COMMENCING FOR A TIE AT A.P. 65 OF TRACT 40 IN UNSURVEYED TOWNSHIP 1 NORTH, RANGES 13 AND 14 EAST, OF THE GILA AND SALT RIVER MERIDIAN, SAID POINT BEING A BUREAU OF LAND MANAGEMENT BRASS-CAPPED PIPE, AND FROM WHICH POINT A BUREAU OF LAND MANAGEMENT BRASS-CAPPED PIPE MARKING A.P. 64 OF SAID TRACT 40 BEARS SOUTH 67°39'37" EAST A DISTANCE OF 5207.22 FEET;

THENCE SOUTH 46°27'53" EAST, A DISTANCE OF 10141.75 FEET TO THE TRUE POINT OF BEGINNING OF THIS MILLSITE CLAIM, ALSO BEING THE CORNER AT WHICH THIS NOTICE IS POSTED;

THENCE SOUTH 73°12'51" WEST, A DISTANCE OF 328.00 FEET;
THENCE NORTH 16°47'09" WEST, A DISTANCE OF 660.00 FEET;
THENCE NORTH 73°12'51" EAST, A DISTANCE OF 328.00 FEET;
THENCE SOUTH 16°47'09" EAST, A DISTANCE OF 660.00 FEET TO THE TRUE POINT OF BEGINNING, SAID PARCEL CONTAINING 4.970 ACRES, MORE OR LESS.

THIS MILLSITE CLAIM IS NOT INTENDED TO ENCROACH ON ANY PRIVATE FEE PROPERTY OR FEDERAL LAND THAT IS NOT OPEN FOR LOCATION. THIS MILLSITE CLAIM HAS BEEN LOCATED FOR THE PURPOSE OF APPROPRIATING NON-MINERAL LAND, IF ANY, THAT MAY LIE WITHIN THE BOUNDARIES OF THE UNDERLYING LODE CLAIM(S). THIS MILLSITE CLAIM IS NOT INTENDED AS AN ABANDONMENT OF THE UNDERLYING LODE CLAIM(S).

DATED AND POSTED ON THE GROUND THIS 15 DAY OF May 2020.

AGENT

PRINT NAME Ricky L. Powell

SIGNATURE [Signature]

PHOENIX, ARIZONA

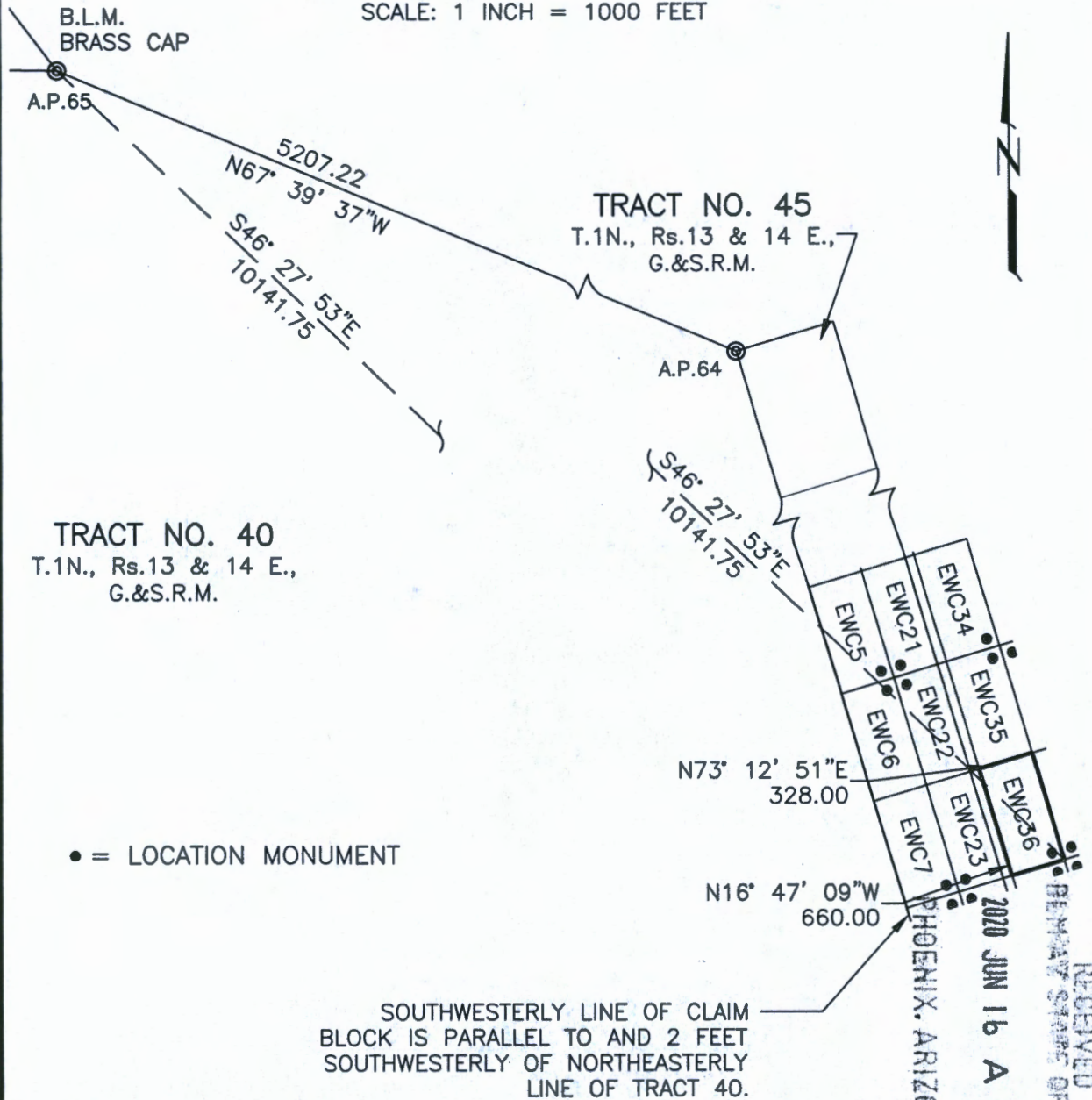
2020 JUN 16 A 7:50

RECEIVED
STATE OFFICE

AHC460555

MILL SITE CLAIM LOCATION MAP

SCALE: 1 INCH = 1000 FEET



THE ABOVE MAP DEPICTS THE **EWC36** MILLSITE CLAIM, WHICH IS APPROXIMATELY LOCATED IN THE NE & SE QUARTERS OF PROTRACTED SECTION 7, IN UNSURVEYED TOWNSHIP 1 NORTH, RANGE 14 EAST OF THE GILA AND SALT RIVER MERIDIAN, GILA COUNTY, ARIZONA. THE TOTAL AREA IS 4.970 ACRES, MORE OR LESS.

CLAIM CORNERS ARE MARKED BY ½-INCH DIAMETER REBAR WITH ALUMINUM CAPS AND WITNESSED BY 2-INCH X 2-INCH X 5-FEET LONG WOOD POSTS WITH ALUMINUM TAGS. LOCATION MONUMENTS ARE 2-INCH X 2-INCH X 5-FEET LONG WOOD POSTS WITH ALUMINUM TAGS.

THE BEARINGS AND DISTANCES IN DEGREES AND FEET BETWEEN CLAIM CORNERS AND TO A MONUMENT OF THE PUBLIC LAND SURVEY SYSTEM ARE AS DEPICTED ON THE MAP.

AMC460555

WHEN RECORDED RETURN TO:

PINTO VALLEY MINING CORP.
2911 N. FOREST SERVICE ROAD 287
P.O. BOX 100
MIAMI, AZ 85539-0100

LOCATION NOTICE FOR MILLSITE CLAIM

NOTICE IS HEREBY GIVEN THAT

**PINTO VALLEY MINING CORP.
2911 N. FOREST SERVICE ROAD 287
P.O. BOX 100
MIAMI, AZ 85539-0100**

HAS THIS DAY LOCATED THE EWC37 MILLSITE CLAIM.

THIS MILLSITE CLAIM IS LOCATED APPROXIMATELY IN THE SOUTHEAST QUARTER OF PROTRACTED SECTION 7 IN UNSURVEYED TOWNSHIP 1 NORTH, RANGE 14 EAST, OF THE GILA AND SALT RIVER MERIDIAN, IN THE MIAMI MINING DISTRICT, IN GILA COUNTY, ARIZONA, MORE PARTICULARLY DESCRIBED AS FOLLOWS:

COMMENCING FOR A TIE AT A.P. 65 OF TRACT 40 IN UNSURVEYED TOWNSHIP 1 NORTH, RANGES 13 AND 14 EAST, OF THE GILA AND SALT RIVER MERIDIAN, SAID POINT BEING A BUREAU OF LAND MANAGEMENT BRASS-CAPPED PIPE, AND FROM WHICH POINT A BUREAU OF LAND MANAGEMENT BRASS-CAPPED PIPE MARKING A.P. 64 OF SAID TRACT 40 BEARS SOUTH 67°39'37" EAST A DISTANCE OF 5207.22 FEET;

THENCE SOUTH 46°27'53" EAST, A DISTANCE OF 10141.75 FEET TO THE TRUE POINT OF BEGINNING OF THIS MILLSITE CLAIM, ALSO BEING THE CORNER AT WHICH THIS NOTICE IS POSTED;

THENCE SOUTH 16°47'09" EAST, A DISTANCE OF 660.00 FEET;
THENCE SOUTH 73°12'51" WEST, A DISTANCE OF 328.00 FEET;
THENCE NORTH 16°47'09" WEST, A DISTANCE OF 660.00 FEET;
THENCE NORTH 73°12'51" EAST, A DISTANCE OF 328.00 FEET TO THE TRUE POINT OF BEGINNING, SAID PARCEL CONTAINING 4.970 ACRES, MORE OR LESS.

THIS MILLSITE CLAIM IS NOT INTENDED TO ENCROACH ON ANY PRIVATE FEE PROPERTY OR FEDERAL LAND THAT IS NOT OPEN FOR LOCATION. THIS MILLSITE CLAIM HAS BEEN LOCATED FOR THE PURPOSE OF APPROPRIATING NON-MINERAL LAND, IF ANY, THAT MAY LIE WITHIN THE BOUNDARIES OF THE UNDERLYING LOSE CLAIM(S). THIS MILLSITE CLAIM IS NOT INTENDED AS AN ABANDONMENT OF THE UNDERLYING LOSE CLAIM(S).

DATED AND POSTED ON THE GROUND THIS 15 DAY OF May 2020.

AGENT

PRINT NAME Ricky L. Powell

SIGNATURE

[Signature]

PHOENIX, ARIZONA

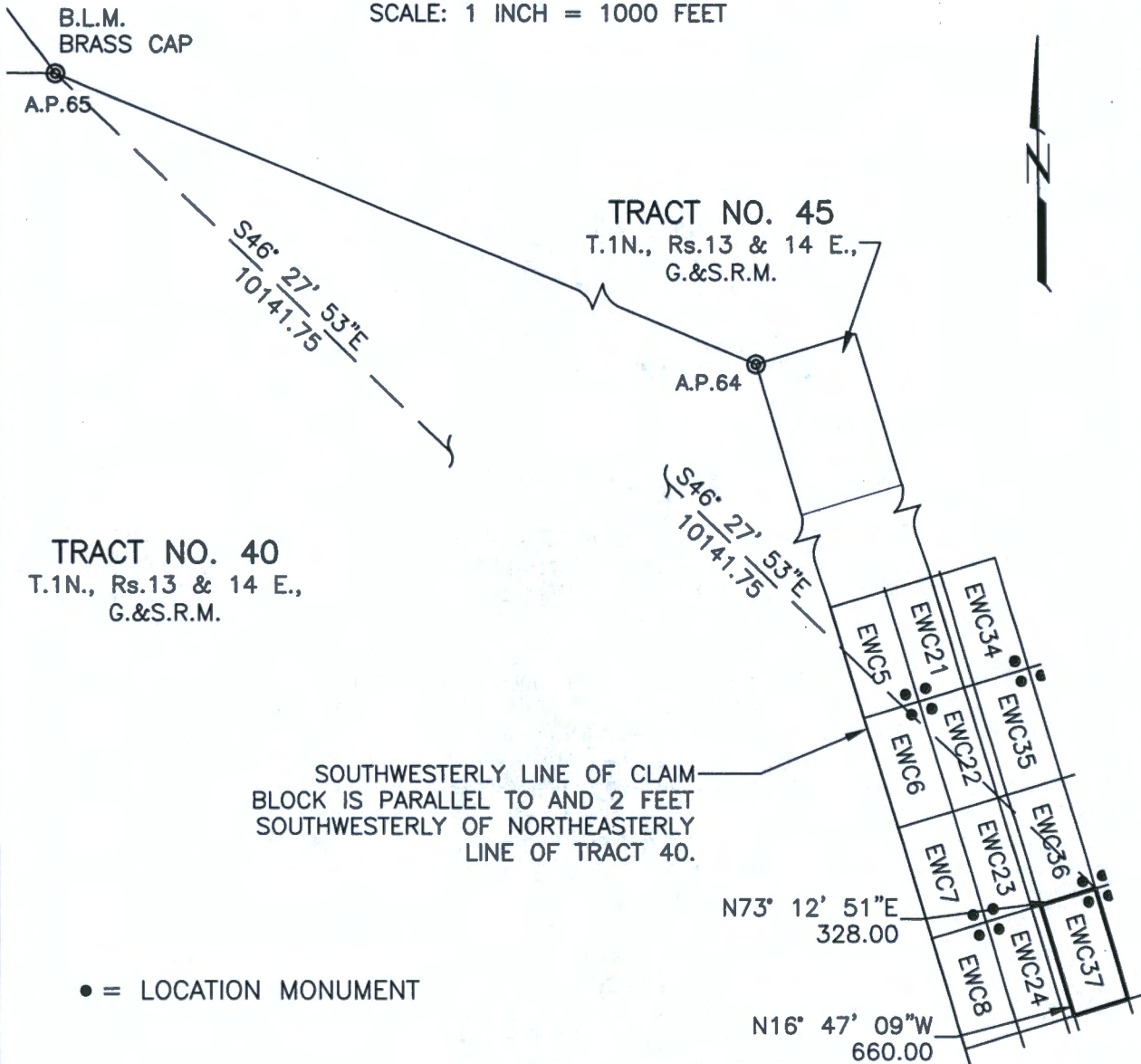
2020 JUN 16 A 7:50

RECEIVED
BUREAU OF LAND MANAGEMENT
STATE OFFICE

AMC460556

MILL SITE CLAIM LOCATION MAP

SCALE: 1 INCH = 1000 FEET



THE ABOVE MAP DEPICTS THE EWC37 MILLSITE CLAIM, WHICH IS APPROXIMATELY LOCATED IN THE SE QUARTER OF PROTRACTED SECTION 7, IN UNSURVEYED TOWNSHIP 1 NORTH, RANGE 14 EAST OF THE GILA AND SALT RIVER MERIDIAN, GILA COUNTY, ARIZONA. THE TOTAL AREA IS 4.970 ACRES, MORE OR LESS.

CLAIM CORNERS ARE MARKED BY 1/2-INCH DIAMETER REBAR WITH ALUMINUM CAPS AND WITNESSED BY 2-INCH X 2-INCH X 5-FEET LONG WOOD POSTS WITH ALUMINUM TAGS. LOCATION MONUMENTS ARE 2-INCH X 2-INCH X 5-FEET LONG WOOD POSTS WITH ALUMINUM TAGS.

THE BEARINGS AND DISTANCES IN DEGREES AND FEET BETWEEN CLAIM CORNERS AND TO A MONUMENT OF THE PUBLIC LAND SURVEY SYSTEM ARE AS DEPICTED ON THE MAP.

AMC460556

RECEIVED
BUREAU OF LAND MANAGEMENT
JUN 11 1950
ARIZONA

WHEN RECORDED RETURN TO:

PINTO VALLEY MINING CORP.
2911 N. FOREST SERVICE ROAD 287
P.O. BOX 100
MIAMI, AZ 85539-0100

LOCATION NOTICE FOR MILLSITE CLAIM

NOTICE IS HEREBY GIVEN THAT

PINTO VALLEY MINING CORP.
2911 N. FOREST SERVICE ROAD 287
P.O. BOX 100
MIAMI, AZ 85539-0100

HAS THIS DAY LOCATED THE EWC38 MILLSITE CLAIM.

THIS MILLSITE CLAIM IS LOCATED APPROXIMATELY IN THE SOUTHEAST QUARTER OF PROTRACTED SECTION 7 IN UNSURVEYED TOWNSHIP 1 NORTH, RANGE 14 EAST, OF THE GILA AND SALT RIVER MERIDIAN, IN THE MIAMI MINING DISTRICT, IN GILA COUNTY, ARIZONA, MORE PARTICULARLY DESCRIBED AS FOLLOWS:

COMMENCING FOR A TIE AT A.P. 65 OF TRACT 40 IN UNSURVEYED TOWNSHIP 1 NORTH, RANGES 13 AND 14 EAST, OF THE GILA AND SALT RIVER MERIDIAN, SAID POINT BEING A BUREAU OF LAND MANAGEMENT BRASS-CAPPED PIPE, AND FROM WHICH POINT A BUREAU OF LAND MANAGEMENT BRASS-CAPPED PIPE MARKING A.P. 64 OF SAID TRACT 40 BEARS SOUTH 67°39'37" EAST A DISTANCE OF 5207.22 FEET;

THENCE SOUTH 43°09'04" EAST, A DISTANCE OF 11307.49 FEET TO THE TRUE POINT OF BEGINNING OF THIS MILLSITE CLAIM, ALSO BEING THE CORNER AT WHICH THIS NOTICE IS POSTED;

THENCE SOUTH 73°12'51" WEST, A DISTANCE OF 328.00 FEET;
THENCE NORTH 16°47'09" WEST, A DISTANCE OF 660.00 FEET;
THENCE NORTH 73°12'51" EAST, A DISTANCE OF 328.00 FEET;
THENCE SOUTH 16°47'09" EAST, A DISTANCE OF 660.00 FEET TO THE TRUE POINT OF BEGINNING, SAID PARCEL CONTAINING 4.970 ACRES, MORE OR LESS.

THIS MILLSITE CLAIM IS NOT INTENDED TO ENCROACH ON ANY PRIVATE FEE PROPERTY OR FEDERAL LAND THAT IS NOT OPEN FOR LOCATION. THIS MILLSITE CLAIM HAS BEEN LOCATED FOR THE PURPOSE OF APPROPRIATING NON-MINERAL LAND, IF ANY, THAT MAY LIE WITHIN THE BOUNDARIES OF THE UNDERLYING LODE CLAIM(S). THIS MILLSITE CLAIM IS NOT INTENDED AS AN ABANDONMENT OF THE UNDERLYING LODE CLAIM(S).

DATED AND POSTED ON THE GROUND THIS 15 DAY OF May

AGENT

PRINT NAME Ricky L. Powell

SIGNATURE [Signature]

PHOENIX, ARIZONA

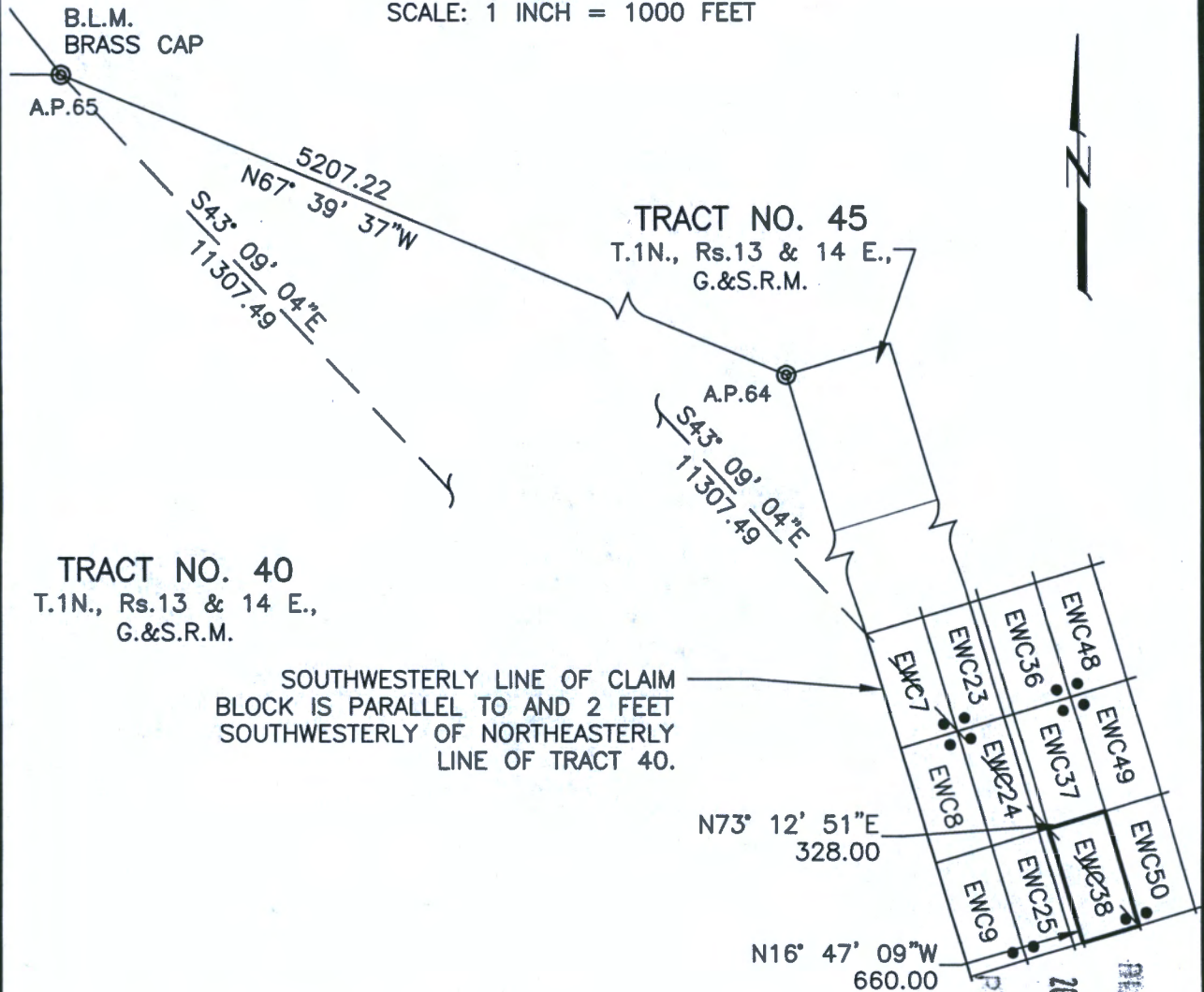
2020 JUN 16 A 7:50

RECEIVED
DEPT. OF STATE OFFICE

AMC460557

MILL SITE CLAIM LOCATION MAP

SCALE: 1 INCH = 1000 FEET



• = LOCATION MONUMENT

THE ABOVE MAP DEPICTS THE **EMC38** MILLSITE CLAIM, WHICH IS APPROXIMATELY LOCATED IN THE SE QUARTER OF PROTRACTED SECTION 7, IN UNSURVEYED TOWNSHIP 1 NORTH, RANGE 14 EAST OF THE GILA AND SALT RIVER MERIDIAN, GILA COUNTY, ARIZONA. THE TOTAL AREA IS 4.970 ACRES, MORE OR LESS.

CLAIM CORNERS ARE MARKED BY 1/2-INCH DIAMETER REBAR WITH ALUMINUM CAPS AND WITNESSED BY 2-INCH X 2-INCH X 5- FEET LONG WOOD POSTS WITH ALUMINUM TAGS. LOCATION MONUMENTS ARE 2-INCH X 2-INCH X 5- FEET LONG WOOD POSTS WITH ALUMINUM TAGS.

THE BEARINGS AND DISTANCES IN DEGREES AND FEET BETWEEN CLAIM CORNERS AND TO A MONUMENT OF THE PUBLIC LAND SURVEY SYSTEM ARE AS DEPICTED ON THE MAP.

AMC460557

RECEIVED
BUREAU OF LAND MANAGEMENT
PHOENIX, ARIZONA
2020 JUN 16 A 7:54

WHEN RECORDED RETURN TO:

PINTO VALLEY MINING CORP.
2911 N. FOREST SERVICE ROAD 287
P.O. BOX 100
MIAMI, AZ 85539-0100

LOCATION NOTICE FOR MILLSITE CLAIM

NOTICE IS HEREBY GIVEN THAT

PINTO VALLEY MINING CORP.
2911 N. FOREST SERVICE ROAD 287
P.O. BOX 100
MIAMI, AZ 85539-0100

HAS THIS DAY LOCATED THE EWC39 MILLSITE CLAIM.

THIS MILLSITE CLAIM IS LOCATED APPROXIMATELY IN THE SOUTHEAST QUARTER OF PROTRACTED SECTION 7 IN UNSURVEYED TOWNSHIP 1 NORTH, RANGE 14 EAST, OF THE GILA AND SALT RIVER MERIDIAN, IN THE MIAMI MINING DISTRICT, IN GILA COUNTY, ARIZONA, MORE PARTICULARLY DESCRIBED AS FOLLOWS:

COMMENCING FOR A TIE AT A.P. 65 OF TRACT 40 IN UNSURVEYED TOWNSHIP 1 NORTH, RANGES 13 AND 14 EAST, OF THE GILA AND SALT RIVER MERIDIAN, SAID POINT BEING A BUREAU OF LAND MANAGEMENT BRASS-CAPPED PIPE, AND FROM WHICH POINT A BUREAU OF LAND MANAGEMENT BRASS-CAPPED PIPE MARKING A.P. 64 OF SAID TRACT 40 BEARS SOUTH 67°39'37" EAST A DISTANCE OF 5207.22 FEET;

THENCE SOUTH 43°09'04" EAST, A DISTANCE OF 11307.49 FEET TO THE TRUE POINT OF BEGINNING OF THIS MILLSITE CLAIM, ALSO BEING THE CORNER AT WHICH THIS NOTICE IS POSTED;

THENCE SOUTH 16°47'09" EAST, A DISTANCE OF 660.00 FEET;
THENCE SOUTH 73°12'51" WEST, A DISTANCE OF 328.00 FEET;
THENCE NORTH 16°47'09" WEST, A DISTANCE OF 660.00 FEET;
THENCE NORTH 73°12'51" EAST, A DISTANCE OF 328.00 FEET TO THE TRUE POINT OF BEGINNING, SAID PARCEL CONTAINING 4.970 ACRES, MORE OR LESS.

THIS MILLSITE CLAIM IS NOT INTENDED TO ENCROACH ON ANY PRIVATE FEE PROPERTY OR FEDERAL LAND THAT IS NOT OPEN FOR LOCATION. THIS MILLSITE CLAIM HAS BEEN LOCATED FOR THE PURPOSE OF APPROPRIATING NON-MINERAL LAND, IF ANY, THAT MAY LIE WITHIN THE BOUNDARIES OF THE UNDERLYING LOSE CLAIM(S). THIS MILLSITE CLAIM IS NOT INTENDED AS AN ABANDONMENT OF THE UNDERLYING LOSE CLAIM(S).

DATED AND POSTED ON THE GROUND THIS 15 DAY OF May 2020.

AGENT

PRINT NAME Erick L. Powell

SIGNATURE [Signature]

PHOENIX, ARIZONA

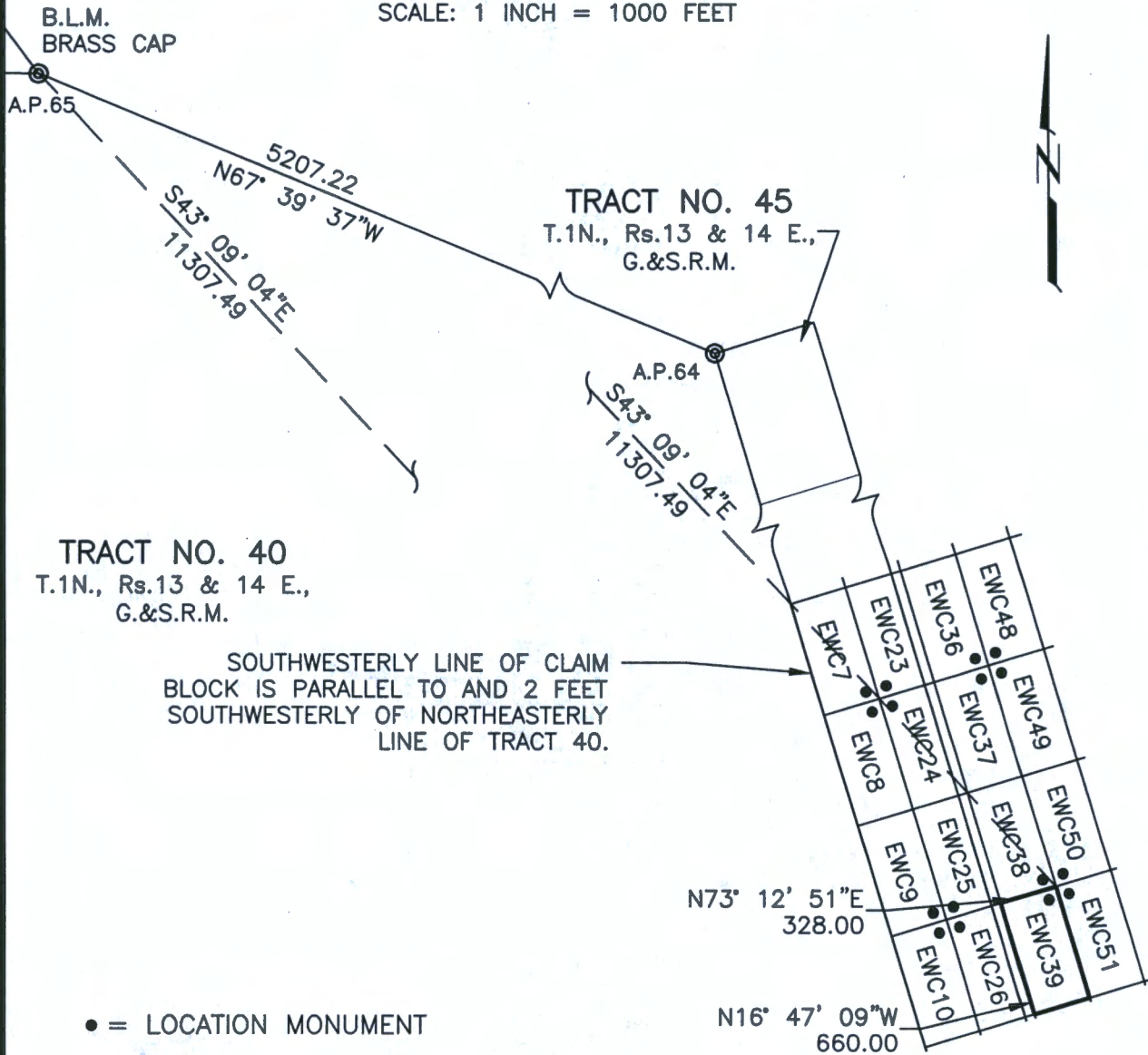
2020 JUN 16 A 7:51

RECEIVED
DEMAND STAFF OFFICE

AMC460558

MILL SITE CLAIM LOCATION MAP

SCALE: 1 INCH = 1000 FEET



THE ABOVE MAP DEPICTS THE EWC39 MILLSITE CLAIM, WHICH IS APPROXIMATELY LOCATED IN THE SE QUARTER OF PROTRACTED SECTION 7, IN UNSURVEYED TOWNSHIP 1 NORTH, RANGE 14 EAST OF THE GILA AND SALT RIVER MERIDIAN, GILA COUNTY, ARIZONA. THE TOTAL AREA IS 4.970 ACRES, MORE OR LESS.

CLAIM CORNERS ARE MARKED BY 1/2-INCH DIAMETER REBAR WITH ALUMINUM CAPS AND WITNESSED BY 2-INCH X 2-INCH X 5-FEET LONG WOOD POSTS WITH ALUMINUM TAGS. LOCATION MONUMENTS ARE 2-INCH X 2-INCH X 5-FEET LONG WOOD POSTS WITH ALUMINUM TAGS.

THE BEARINGS AND DISTANCES IN DEGREES AND FEET BETWEEN CLAIM CORNERS AND TO A MONUMENT OF THE PUBLIC LAND SURVEY SYSTEM ARE AS DEPICTED ON THE MAP.

AMC460558

RECEIVED
JUN 26 A 7:51
PHOENIX ARIZONA

WHEN RECORDED RETURN TO:

PINTO VALLEY MINING CORP.
2911 N. FOREST SERVICE ROAD 287
P.O. BOX 100
MIAMI, AZ 85539-0100

LOCATION NOTICE FOR MILLSITE CLAIM

NOTICE IS HEREBY GIVEN THAT

PINTO VALLEY MINING CORP.
2911 N. FOREST SERVICE ROAD 287
P.O. BOX 100
MIAMI, AZ 85539-0100

HAS THIS DAY LOCATED THE EWC40 MILLSITE CLAIM.

THIS MILLSITE CLAIM IS LOCATED APPROXIMATELY IN THE SOUTHEAST QUARTER OF PROTRACTED SECTION 7 AND THE NORTHEAST QUARTER OF PROTRACTED SECTION 18 IN UNSURVEYED TOWNSHIP 1 NORTH, RANGE 14 EAST, OF THE GILA AND SALT RIVER MERIDIAN, IN THE MIAMI MINING DISTRICT, IN GILA COUNTY, ARIZONA, MORE PARTICULARLY DESCRIBED AS FOLLOWS:

COMMENCING FOR A TIE AT A.P. 65 OF TRACT 40 IN UNSURVEYED TOWNSHIP 1 NORTH, RANGES 13 AND 14 EAST, OF THE GILA AND SALT RIVER MERIDIAN, SAID POINT BEING A BUREAU OF LAND MANAGEMENT BRASS-CAPPED PIPE, AND FROM WHICH POINT A BUREAU OF LAND MANAGEMENT BRASS-CAPPED PIPE MARKING A.P. 64 OF SAID TRACT 40 BEARS SOUTH 67°39'37" EAST A DISTANCE OF 5207.22 FEET;

THENCE SOUTH 40°27'51" EAST, A DISTANCE OF 12503.93 FEET TO THE TRUE POINT OF BEGINNING OF THIS MILLSITE CLAIM, ALSO BEING THE CORNER AT WHICH THIS NOTICE IS POSTED;

THENCE SOUTH 73°12'51" WEST, A DISTANCE OF 328.00 FEET;
THENCE NORTH 16°47'09" WEST, A DISTANCE OF 660.00 FEET;
THENCE NORTH 73°12'51" EAST, A DISTANCE OF 328.00 FEET;
THENCE SOUTH 16°47'09" EAST, A DISTANCE OF 660.00 FEET TO THE TRUE POINT OF BEGINNING, SAID PARCEL CONTAINING 4.970 ACRES, MORE OR LESS.

THIS MILLSITE CLAIM IS NOT INTENDED TO ENCROACH ON ANY PRIVATE FEE PROPERTY OR FEDERAL LAND THAT IS NOT OPEN FOR LOCATION. THIS MILLSITE CLAIM HAS BEEN LOCATED FOR THE PURPOSE OF APPROPRIATING NON-MINERAL LAND, IF ANY, THAT MAY LIE WITHIN THE BOUNDARIES OF THE UNDERLYING LODE CLAIM(S). THIS MILLSITE CLAIM IS NOT INTENDED AS AN ABANDONMENT OF THE UNDERLYING LODE CLAIM(S).

DATED AND POSTED ON THE GROUND THIS 14 DAY OF MAY

AGENT

PRINT NAME John Lucero

SIGNATURE John Lucero

PHOENIX, ARIZONA

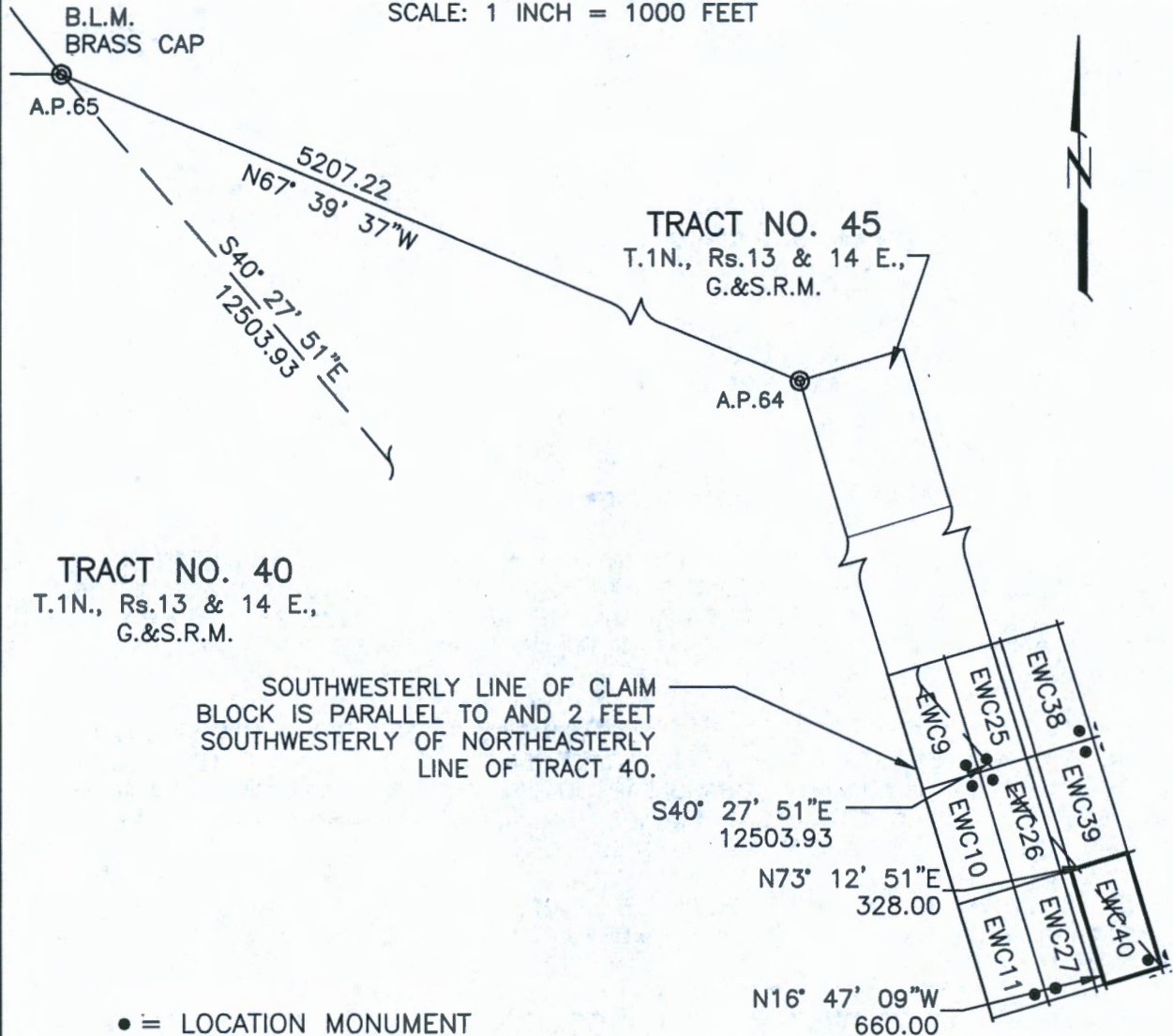
2020 JUN 16 A 7:51

RECEIVED
MIAMI STATE OFFICE

AMC460559

MILL SITE CLAIM LOCATION MAP

SCALE: 1 INCH = 1000 FEET



THE ABOVE MAP DEPICTS THE **EMC40** MILLSITE CLAIM, WHICH IS APPROXIMATELY LOCATED IN THE SE QUARTER OF PROTRACTED SECTION 7, AND IN THE NE QUARTER OF PROTRACTED SECTION 18, IN UNSURVEYED TOWNSHIP 1 NORTH, RANGE 14 EAST OF THE GILA AND SALT RIVER MERIDIAN, GILA COUNTY, ARIZONA. THE TOTAL AREA IS 4.970 ACRES, MORE OR LESS.

CLAIM CORNERS ARE MARKED BY 1/2-INCH DIAMETER REBAR WITH ALUMINUM CAPS AND WITNESSED BY 2-INCH X 2-INCH X 5-FEET LONG WOOD POSTS WITH ALUMINUM TAGS. LOCATION MONUMENTS ARE 2-INCH X 2-INCH X 5-FEET LONG WOOD POSTS WITH ALUMINUM TAGS.

THE BEARINGS AND DISTANCES IN DEGREES AND FEET BETWEEN CLAIM CORNERS AND TO A MONUMENT OF THE PUBLIC LAND SURVEY SYSTEM ARE AS DEPICTED ON THE MAP.

AMC460559

RECEIVED
JUN 15 A 7:51
GILBERT COUNTY ENGINEER
PHOENIX, ARIZONA

WHEN RECORDED RETURN TO:

PINTO VALLEY MINING CORP.
2911 N. FOREST SERVICE ROAD 287
P.O. BOX 100
MIAMI, AZ 85539-0100

LOCATION NOTICE FOR MILLSITE CLAIM

NOTICE IS HEREBY GIVEN THAT

PINTO VALLEY MINING CORP.
2911 N. FOREST SERVICE ROAD 287
P.O. BOX 100
MIAMI, AZ 85539-0100

HAS THIS DAY LOCATED THE EWC41 MILLSITE CLAIM.

THIS MILLSITE CLAIM IS LOCATED APPROXIMATELY IN THE NORTHWEST QUARTER OF PROTRACTED SECTION 17 AND THE NORTHEAST QUARTER OF PROTRACTED SECTION 18 IN UNSURVEYED TOWNSHIP 1 NORTH, RANGE 14 EAST, OF THE GILA AND SALT RIVER MERIDIAN, IN THE MIAMI MINING DISTRICT, IN GILA COUNTY, ARIZONA, MORE PARTICULARLY DESCRIBED AS FOLLOWS:

COMMENCING FOR A TIE AT A.P. 65 OF TRACT 40 IN UNSURVEYED TOWNSHIP 1 NORTH, RANGES 13 AND 14 EAST, OF THE GILA AND SALT RIVER MERIDIAN, SAID POINT BEING A BUREAU OF LAND MANAGEMENT BRASS-CAPPED PIPE, AND FROM WHICH POINT A BUREAU OF LAND MANAGEMENT BRASS-CAPPED PIPE MARKING A.P. 64 OF SAID TRACT 40 BEARS SOUTH 67°39'37" EAST A DISTANCE OF 5207.22 FEET;

THENCE SOUTH 40°27'51" EAST, A DISTANCE OF 12503.93 FEET TO THE TRUE POINT OF BEGINNING OF THIS MILLSITE CLAIM, ALSO BEING THE CORNER AT WHICH THIS NOTICE IS POSTED;

THENCE SOUTH 16°47'09" EAST, A DISTANCE OF 660.00 FEET;
THENCE SOUTH 73°12'51" WEST, A DISTANCE OF 328.00 FEET;
THENCE NORTH 16°47'09" WEST, A DISTANCE OF 660.00 FEET;
THENCE NORTH 73°12'51" EAST, A DISTANCE OF 328.00 FEET TO THE TRUE POINT OF BEGINNING, SAID PARCEL CONTAINING 4.970 ACRES, MORE OR LESS.

THIS MILLSITE CLAIM IS NOT INTENDED TO ENCROACH ON ANY PRIVATE FEE PROPERTY OR FEDERAL LAND THAT IS NOT OPEN FOR LOCATION. THIS MILLSITE CLAIM HAS BEEN LOCATED FOR THE PURPOSE OF APPROPRIATING NON-MINERAL LAND, IF ANY, THAT MAY LIE WITHIN THE BOUNDARIES OF THE UNDERLYING LODE CLAIM(S). THIS MILLSITE CLAIM IS NOT INTENDED AS AN ABANDONMENT OF THE UNDERLYING LODE CLAIM(S).

DATED AND POSTED ON THE GROUND THIS 14 DAY OF MAY

AGENT

PRINT NAME John Luccero

SIGNATURE John Luccero

PHOENIX, ARIZONA

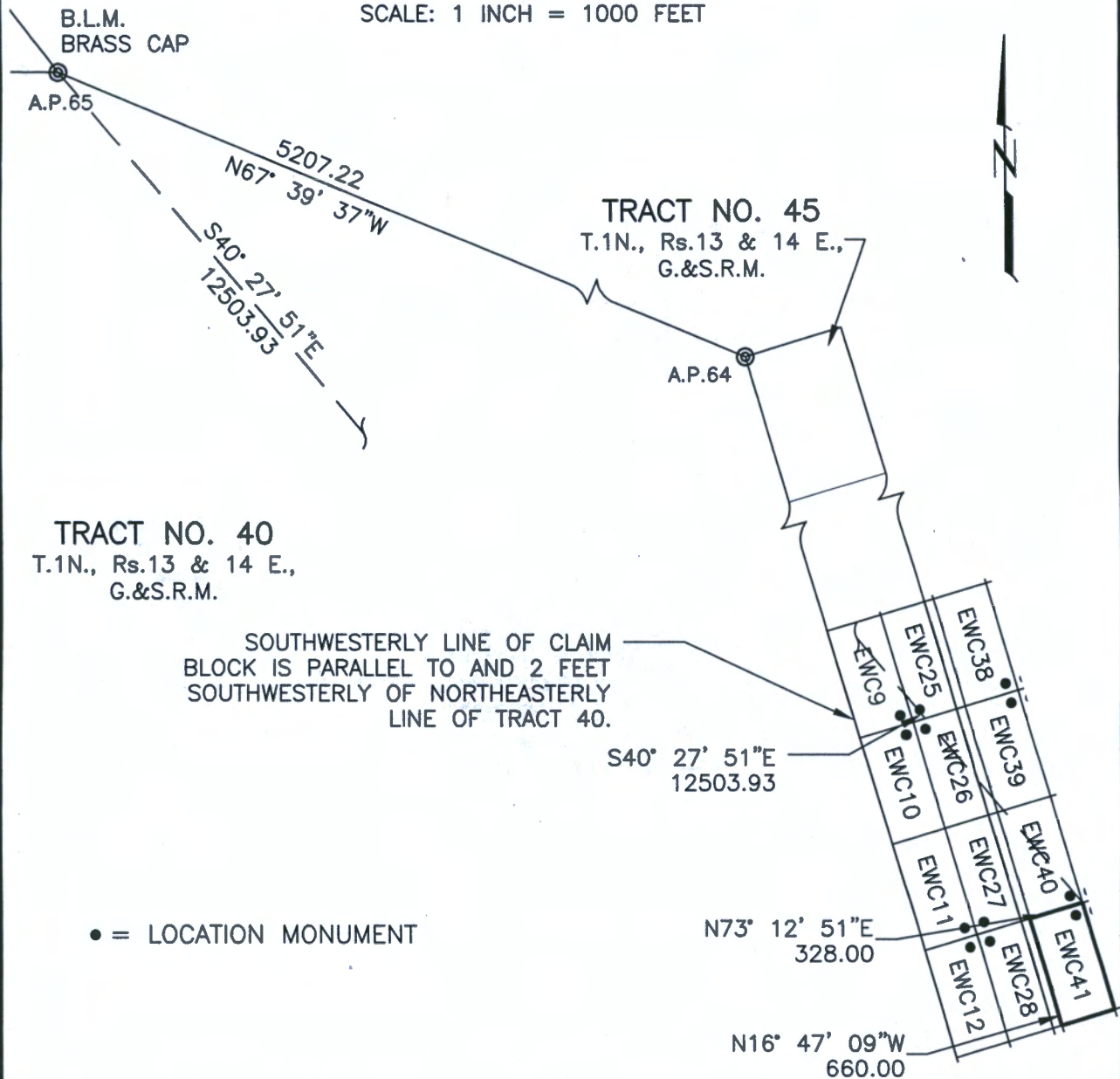
2020 JUN 16 A 7:51

RECEIVED
BUREAU OF LAND MANAGEMENT
ARIZONA STATE OFFICE

AMC460560

MILL SITE CLAIM LOCATION MAP

SCALE: 1 INCH = 1000 FEET



THE ABOVE MAP DEPICTS THE **EMC41** MILLSITE CLAIM, WHICH IS APPROXIMATELY LOCATED IN THE NE QUARTER OF PROTRACTED SECTION 18, AND IN THE NW QUARTER OF PROTRACTED SECTION 17, IN UNSURVEYED TOWNSHIP 1 NORTH, RANGE 14 EAST OF THE GILA AND SALT RIVER MERIDIAN, GILA COUNTY, ARIZONA. THE TOTAL AREA IS 4.970 ACRES, MORE OR LESS.

CLAIM CORNERS ARE MARKED BY 1/2-INCH DIAMETER REBAR WITH ALUMINUM CAPS AND WITNESSED BY 2-INCH X 2-INCH X 5-FEET LONG WOOD POSTS WITH ALUMINUM TAGS. LOCATION MONUMENTS ARE 2-INCH X 2-INCH X 5-FEET LONG WOOD POSTS WITH ALUMINUM TAGS.

THE BEARINGS AND DISTANCES IN DEGREES AND FEET BETWEEN CLAIM CORNERS AND TO A MONUMENT OF THE PUBLIC LAND SURVEY SYSTEM ARE AS DEPICTED ON THE MAP.

AMC460560

RECEIVED
2028 JUN 16 4 16 PM
PHOTOGRAPHY
BUREAU OF LAND MANAGEMENT
U.S. DEPARTMENT OF THE INTERIOR

WHEN RECORDED RETURN TO:

PINTO VALLEY MINING CORP.
2911 N. FOREST SERVICE ROAD 287
P.O. BOX 100
MIAMI, AZ 85539-0100

LOCATION NOTICE FOR MILLSITE CLAIM

NOTICE IS HEREBY GIVEN THAT

PINTO VALLEY MINING CORP.
2911 N. FOREST SERVICE ROAD 287
P.O. BOX 100
MIAMI, AZ 85539-0100

HAS THIS DAY LOCATED THE **EWC42** MILLSITE CLAIM.

THIS MILLSITE CLAIM IS LOCATED APPROXIMATELY IN THE NORTHWEST QUARTER OF PROTRACTED SECTION 17 AND THE NORTHEAST QUARTER OF PROTRACTED SECTION 18 IN UNSURVEYED TOWNSHIP 1 NORTH, RANGE 14 EAST, OF THE GILA AND SALT RIVER MERIDIAN, IN THE MIAMI MINING DISTRICT, IN GILA COUNTY, ARIZONA, MORE PARTICULARLY DESCRIBED AS FOLLOWS:

COMMENCING FOR A TIE AT A.P. 65 OF TRACT 40 IN UNSURVEYED TOWNSHIP 1 NORTH, RANGES 13 AND 14 EAST, OF THE GILA AND SALT RIVER MERIDIAN, SAID POINT BEING A BUREAU OF LAND MANAGEMENT BRASS-CAPPED PIPE, AND FROM WHICH POINT A BUREAU OF LAND MANAGEMENT BRASS-CAPPED PIPE MARKING A.P. 64 OF SAID TRACT 40 BEARS SOUTH 67°39'37" EAST A DISTANCE OF 5207.22 FEET;

THENCE SOUTH 38°15'01" EAST, A DISTANCE OF 13723.05 FEET TO THE TRUE POINT OF BEGINNING OF THIS MILLSITE CLAIM, ALSO BEING THE CORNER AT WHICH THIS NOTICE IS POSTED;

THENCE SOUTH 73°12'51" WEST, A DISTANCE OF 328.00 FEET;
THENCE NORTH 16°47'09" WEST, A DISTANCE OF 660.00 FEET;
THENCE NORTH 73°12'51" EAST, A DISTANCE OF 328.00 FEET;
THENCE SOUTH 16°47'09" EAST, A DISTANCE OF 660.00 FEET TO THE TRUE POINT OF BEGINNING, SAID PARCEL CONTAINING 4.970 ACRES, MORE OR LESS.

THIS MILLSITE CLAIM IS NOT INTENDED TO ENCROACH ON ANY PRIVATE FEE PROPERTY OR FEDERAL LAND THAT IS NOT OPEN FOR LOCATION. THIS MILLSITE CLAIM HAS BEEN LOCATED FOR THE PURPOSE OF APPROPRIATING NON-MINERAL LAND, IF ANY, THAT MAY LIE WITHIN THE BOUNDARIES OF THE UNDERLYING LODE CLAIM(S). THIS MILLSITE CLAIM IS NOT INTENDED AS AN ABANDONMENT OF THE UNDERLYING LODE CLAIM(S).

DATED AND POSTED ON THE GROUND THIS 14 DAY OF MAY

AGENT

PRINT NAME John Lucero

SIGNATURE John Lucero

PHOENIX, ARIZONA

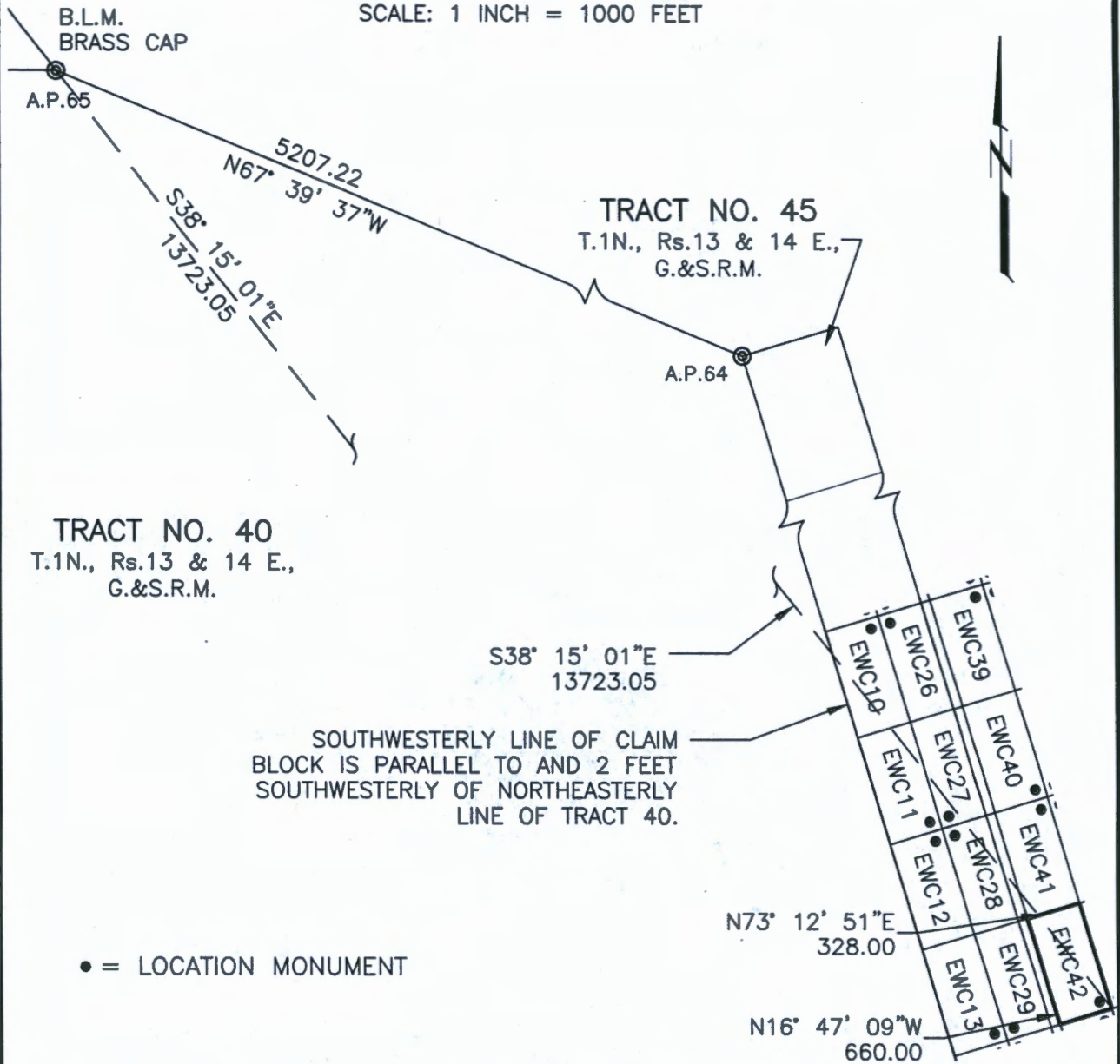
2020 JUN 16 A 7:51

RECEIVED
PHOENIX STATE OFFICE

AMC460561

MILL SITE CLAIM LOCATION MAP

SCALE: 1 INCH = 1000 FEET



THE ABOVE MAP DEPICTS THE EWC42 MILLSITE CLAIM, WHICH IS APPROXIMATELY LOCATED IN THE NE QUARTER OF PROTRACTED SECTION 18, AND IN THE NW QUARTER OF PROTRACTED SECTION 17, IN UNSERVED TOWNSHIP 1 NORTH, RANGE 14 EAST OF THE GILA AND SALT RIVER MERIDIAN, GILA COUNTY, ARIZONA. THE TOTAL AREA IS 4.970 ACRES, MORE OR LESS.

CLAIM CORNERS ARE MARKED BY 1/2-INCH DIAMETER REBAR WITH ALUMINUM CAPS AND WITNESSED BY 2-INCH X 2-INCH X 5-FEET LONG WOOD POSTS WITH ALUMINUM TAGS. LOCATION MONUMENTS ARE 2-INCH X 2-INCH X 5-FEET LONG WOOD POSTS WITH ALUMINUM TAGS.

THE BEARINGS AND DISTANCES IN DEGREES AND FEET BETWEEN CLAIM CORNERS AND TO A MONUMENT OF THE PUBLIC LAND SURVEY SYSTEM ARE AS DEPICTED ON THE MAP.

AMC460561

RECEIVED
BUREAU OF LAND MANAGEMENT
U.S. DEPARTMENT OF THE INTERIOR
DENVER, COLORADO
JUN 16 1951
PHOENIX, ARIZONA

WHEN RECORDED RETURN TO:

PINTO VALLEY MINING CORP.
2911 N. FOREST SERVICE ROAD 287
P.O. BOX 100
MIAMI, AZ 85539-0100

LOCATION NOTICE FOR MILLSITE CLAIM

NOTICE IS HEREBY GIVEN THAT

**PINTO VALLEY MINING CORP.
2911 N. FOREST SERVICE ROAD 287
P.O. BOX 100
MIAMI, AZ 85539-0100**

HAS THIS DAY LOCATED THE **EWC43** MILLSITE CLAIM.

THIS MILLSITE CLAIM IS LOCATED APPROXIMATELY IN THE NORTHWEST QUARTER OF PROTRACTED SECTION 17 IN UNSURVEYED TOWNSHIP 1 NORTH, RANGE 14 EAST, OF THE GILA AND SALT RIVER MERIDIAN, IN THE MIAMI MINING DISTRICT, IN GILA COUNTY, ARIZONA, MORE PARTICULARLY DESCRIBED AS FOLLOWS:

COMMENCING FOR A TIE AT A.P. 65 OF TRACT 40 IN UNSURVEYED TOWNSHIP 1 NORTH, RANGES 13 AND 14 EAST, OF THE GILA AND SALT RIVER MERIDIAN, SAID POINT BEING A BUREAU OF LAND MANAGEMENT BRASS-CAPPED PIPE, AND FROM WHICH POINT A BUREAU OF LAND MANAGEMENT BRASS-CAPPED PIPE MARKING A.P. 64 OF SAID TRACT 40 BEARS SOUTH 67°39'37" EAST A DISTANCE OF 5207.22 FEET;

THENCE SOUTH 38°15'01" EAST, A DISTANCE OF 13723.05 FEET TO THE TRUE POINT OF BEGINNING OF THIS MILLSITE CLAIM, ALSO BEING THE CORNER AT WHICH THIS NOTICE IS POSTED;

THENCE SOUTH 16°47'09" EAST, A DISTANCE OF 660.00 FEET;
THENCE SOUTH 73°12'51" WEST, A DISTANCE OF 328.00 FEET;
THENCE NORTH 16°47'09" WEST, A DISTANCE OF 660.00 FEET;
THENCE NORTH 73°12'51" EAST, A DISTANCE OF 328.00 FEET TO THE TRUE POINT OF BEGINNING, SAID PARCEL CONTAINING 4.970 ACRES, MORE OR LESS.

THIS MILLSITE CLAIM IS NOT INTENDED TO ENCROACH ON ANY PRIVATE FEE PROPERTY OR FEDERAL LAND THAT IS NOT OPEN FOR LOCATION. THIS MILLSITE CLAIM HAS BEEN LOCATED FOR THE PURPOSE OF APPROPRIATING NON-MINERAL LAND, IF ANY, THAT MAY LIE WITHIN THE BOUNDARIES OF THE UNDERLYING LOSE CLAIM(S). THIS MILLSITE CLAIM IS NOT INTENDED AS AN ABANDONMENT OF THE UNDERLYING LOSE CLAIM(S).

DATED AND POSTED ON THE GROUND THIS 14 DAY OF MAY, 2020

AGENT

PRINT NAME John Lucero

SIGNATURE John Lucero

PHOENIX, ARIZONA

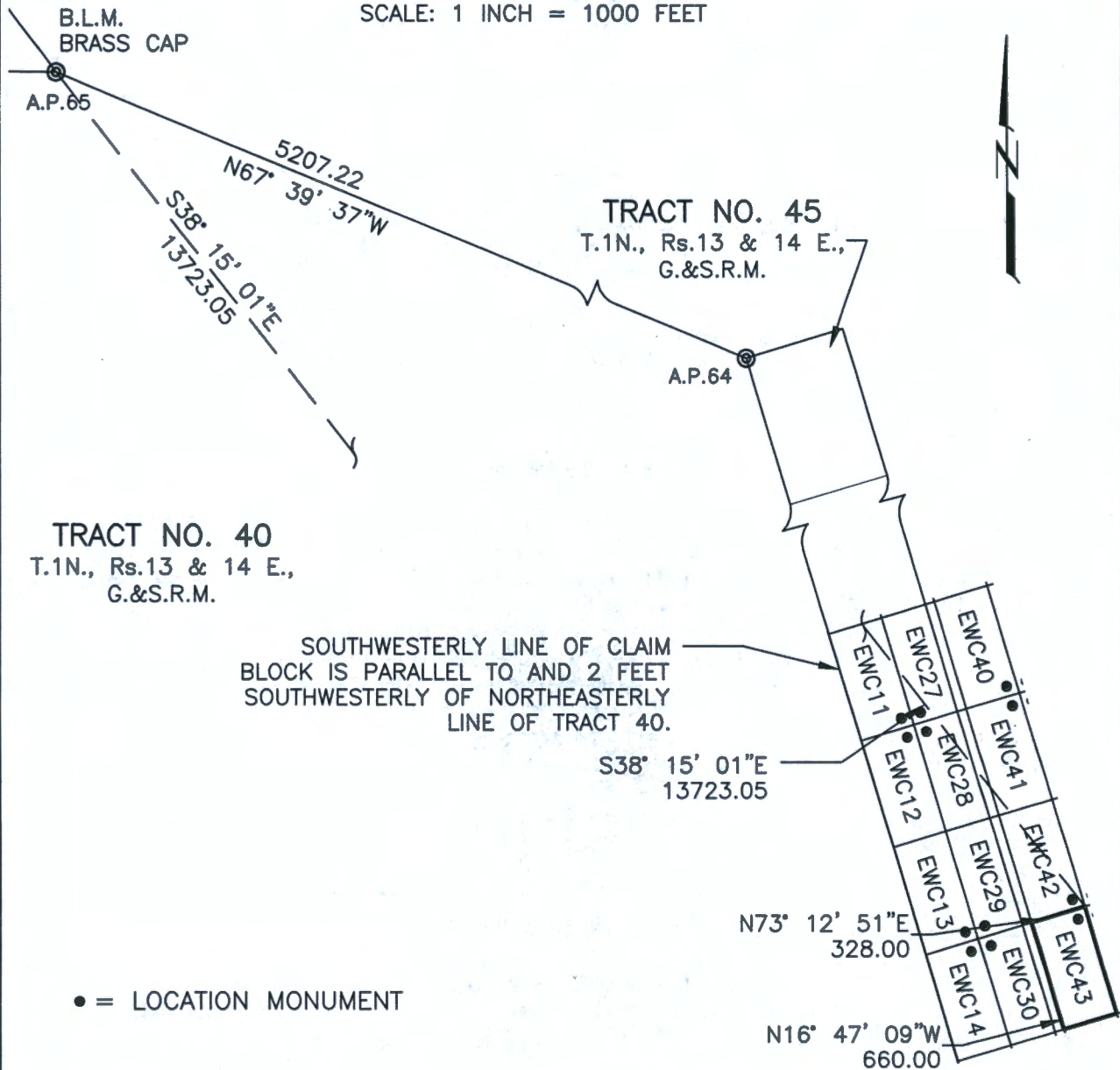
2020 JUN 16 A 7:51

RECEIVED
COUNTY CLERK'S OFFICE

AMC460562

MILL SITE CLAIM LOCATION MAP

SCALE: 1 INCH = 1000 FEET



• = LOCATION MONUMENT

THE ABOVE MAP DEPICTS THE EWC43 MILLSITE CLAIM, WHICH IS APPROXIMATELY LOCATED IN THE NW QUARTER OF PROTRACTED SECTION 17, IN UNSURVEYED TOWNSHIP 1 NORTH, RANGE 14 EAST OF THE GILA AND SALT RIVER MERIDIAN, GILA COUNTY, ARIZONA. THE TOTAL AREA IS 4.970 ACRES, MORE OR LESS.

CLAIM CORNERS ARE MARKED BY 1/2-INCH DIAMETER REBAR WITH ALUMINUM CAPS AND WITNESSED BY 2-INCH X 2-INCH X 5-FEET LONG WOOD POSTS WITH ALUMINUM TAGS. LOCATION MONUMENTS ARE 2-INCH X 2-INCH X 5-FEET LONG WOOD POSTS WITH ALUMINUM TAGS.

THE BEARINGS AND DISTANCES IN DEGREES AND FEET BETWEEN CLAIM CORNERS AND TO A MONUMENT OF THE PUBLIC LAND SURVEY SYSTEM ARE AS DEPICTED ON THE MAP.

AMC460562

RECEIVED
2020 JUN 16 AM 1:52
PHOENIX ARIZONA

WHEN RECORDED RETURN TO:

PINTO VALLEY MINING CORP.
2911 N. FOREST SERVICE ROAD 287
P.O. BOX 100
MIAMI, AZ 85539-0100

LOCATION NOTICE FOR MILLSITE CLAIM

NOTICE IS HEREBY GIVEN THAT

PINTO VALLEY MINING CORP.
2911 N. FOREST SERVICE ROAD 287
P.O. BOX 100
MIAMI, AZ 85539-0100

HAS THIS DAY LOCATED THE EWC44 MILLSITE CLAIM.

THIS MILLSITE CLAIM IS LOCATED APPROXIMATELY IN THE NORTHWEST QUARTER AND THE SOUTHWEST QUARTER OF PROTRACTED SECTION 17 IN UNSURVEYED TOWNSHIP 1 NORTH, RANGE 14 EAST, OF THE GILA AND SALT RIVER MERIDIAN, IN THE MIAMI MINING DISTRICT, IN GILA COUNTY, ARIZONA, MORE PARTICULARLY DESCRIBED AS FOLLOWS:

COMMENCING FOR A TIE AT A.P. 65 OF TRACT 40 IN UNSURVEYED TOWNSHIP 1 NORTH, RANGES 13 AND 14 EAST, OF THE GILA AND SALT RIVER MERIDIAN, SAID POINT BEING A BUREAU OF LAND MANAGEMENT BRASS-CAPPED PIPE, AND FROM WHICH POINT A BUREAU OF LAND MANAGEMENT BRASS-CAPPED PIPE MARKING A.P. 64 OF SAID TRACT 40 BEARS SOUTH 67°39'37" EAST A DISTANCE OF 5207.22 FEET;

THENCE SOUTH 36°24'00" EAST, A DISTANCE OF 14959.30 FEET TO THE TRUE POINT OF BEGINNING OF THIS MILLSITE CLAIM, ALSO BEING THE CORNER AT WHICH THIS NOTICE IS POSTED;

THENCE SOUTH 73°12'51" WEST, A DISTANCE OF 328.00 FEET;
THENCE NORTH 16°47'09" WEST, A DISTANCE OF 660.00 FEET;
THENCE NORTH 73°12'51" EAST, A DISTANCE OF 328.00 FEET;
THENCE SOUTH 16°47'09" EAST, A DISTANCE OF 660.00 FEET TO THE TRUE POINT OF BEGINNING, SAID PARCEL CONTAINING 4.970 ACRES, MORE OR LESS.

THIS MILLSITE CLAIM IS NOT INTENDED TO ENCROACH ON ANY PRIVATE FEE PROPERTY OR FEDERAL LAND THAT IS NOT OPEN FOR LOCATION. THIS MILLSITE CLAIM HAS BEEN LOCATED FOR THE PURPOSE OF APPROPRIATING NON-MINERAL LAND, IF ANY, THAT MAY LIE WITHIN THE BOUNDARIES OF THE UNDERLYING LODE CLAIM(S). THIS MILLSITE CLAIM IS NOT INTENDED AS AN ABANDONMENT OF THE UNDERLYING LODE CLAIM(S).

DATED AND POSTED ON THE GROUND THIS 13 DAY OF MAY 2020

AGENT

PRINT NAME John Lucero

SIGNATURE John Lucero

PHOENIX, ARIZONA

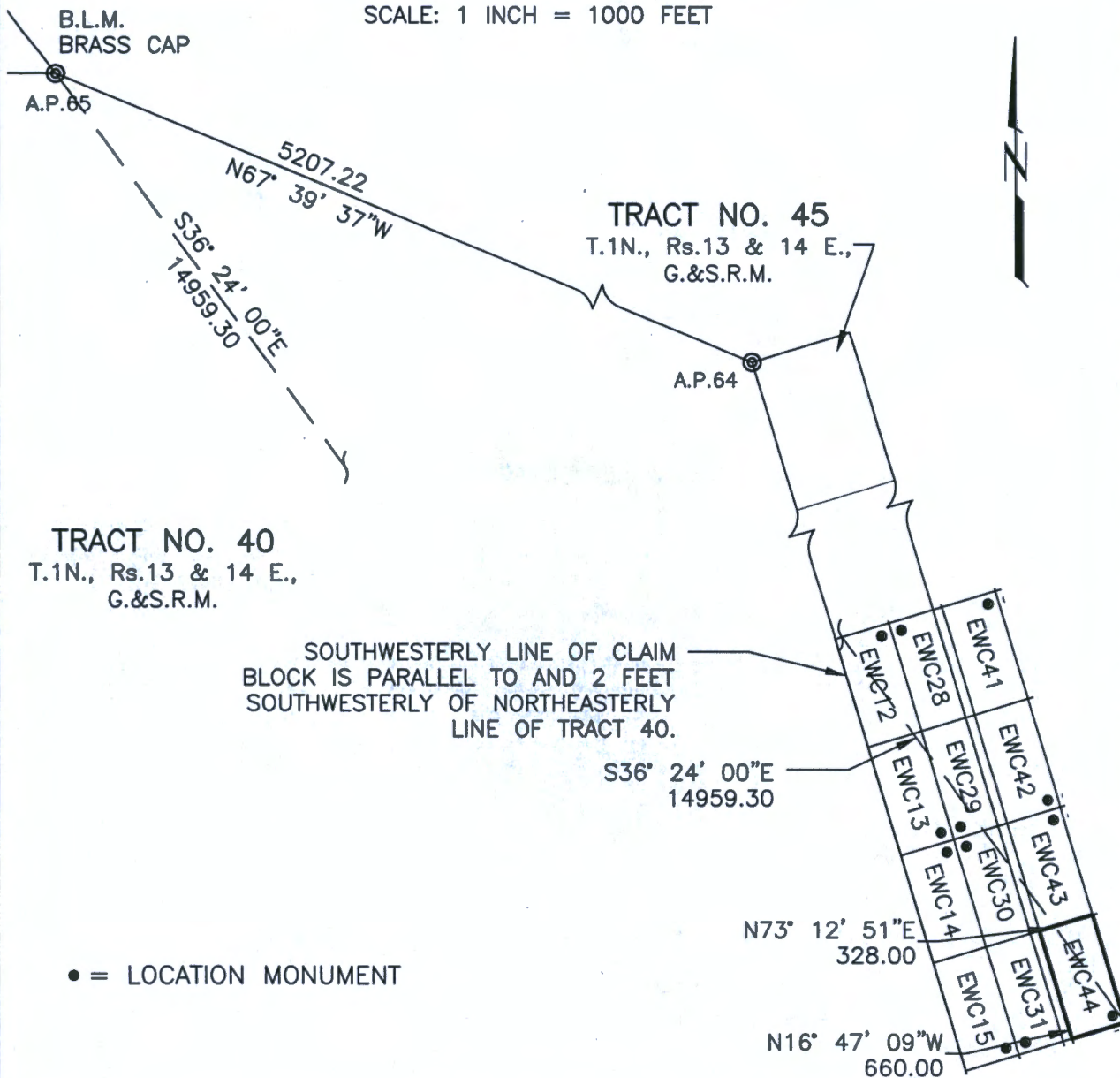
2020 JUN 16 A 7:52

RECEIVED
MAY 27 2020
STAFF OFFICE

AMC460563

MILL SITE CLAIM LOCATION MAP

SCALE: 1 INCH = 1000 FEET



THE ABOVE MAP DEPICTS THE EWC44 MILLSITE CLAIM, WHICH IS APPROXIMATELY LOCATED IN THE NW & SW QUARTERS OF PROTRACTED SECTION 17, IN UNSURVEYED TOWNSHIP 1 NORTH, RANGE 14 EAST OF THE GILA AND SALT RIVER MERIDIAN, PIMA COUNTY, ARIZONA. THE TOTAL AREA IS 4.970 ACRES, MORE OR LESS.

CLAIM CORNERS ARE MARKED BY 1/2-INCH DIAMETER REBAR WITH ALUMINUM CAPS AND WITNESSED BY 2-INCH X 2-INCH X 5-FEET LONG WOOD POSTS WITH ALUMINUM TAGS. LOCATION MONUMENTS ARE 2-INCH X 2-INCH X 5-FEET LONG WOOD POSTS WITH ALUMINUM TAGS.

THE BEARINGS AND DISTANCES IN DEGREES AND FEET BETWEEN CLAIM CORNERS AND TO A MONUMENT OF THE PUBLIC LAND SURVEY SYSTEM ARE AS DEPICTED ON THE MAP.

AMC460563

RECEIVED
JUN 17 1955
PIMA COUNTY, ARIZONA

WHEN RECORDED RETURN TO:

PINTO VALLEY MINING CORP.
2911 N. FOREST SERVICE ROAD 287
P.O. BOX 100
MIAMI, AZ 85539-0100

LOCATION NOTICE FOR MILLSITE CLAIM

NOTICE IS HEREBY GIVEN THAT

**PINTO VALLEY MINING CORP.
2911 N. FOREST SERVICE ROAD 287
P.O. BOX 100
MIAMI, AZ 85539-0100**

HAS THIS DAY LOCATED THE **EWC45** MILLSITE CLAIM.

THIS MILLSITE CLAIM IS LOCATED APPROXIMATELY IN THE NORTHWEST QUARTER AND THE SOUTHWEST QUARTER OF PROTRACTED SECTION 17 IN UNSURVEYED TOWNSHIP 1 NORTH, RANGE 14 EAST, OF THE GILA AND SALT RIVER MERIDIAN, IN THE MIAMI MINING DISTRICT, IN GILA COUNTY, ARIZONA, MORE PARTICULARLY DESCRIBED AS FOLLOWS:

COMMENCING FOR A TIE AT A.P. 65 OF TRACT 40 IN UNSURVEYED TOWNSHIP 1 NORTH, RANGES 13 AND 14 EAST, OF THE GILA AND SALT RIVER MERIDIAN, SAID POINT BEING A BUREAU OF LAND MANAGEMENT BRASS-CAPPED PIPE, AND FROM WHICH POINT A BUREAU OF LAND MANAGEMENT BRASS-CAPPED PIPE MARKING A.P. 64 OF SAID TRACT 40 BEARS SOUTH 67°39'37" EAST A DISTANCE OF 5207.22 FEET;

THENCE SOUTH 36°24'00" EAST, A DISTANCE OF 14959.30 FEET TO THE TRUE POINT OF BEGINNING OF THIS MILLSITE CLAIM, ALSO BEING THE CORNER AT WHICH THIS NOTICE IS POSTED;

THENCE SOUTH 16°47'09" EAST, A DISTANCE OF 660.00 FEET;
THENCE SOUTH 73°12'51" WEST, A DISTANCE OF 328.00 FEET;
THENCE NORTH 16°47'09" WEST, A DISTANCE OF 660.00 FEET;
THENCE NORTH 73°12'51" EAST, A DISTANCE OF 328.00 FEET TO THE TRUE POINT OF BEGINNING, SAID PARCEL CONTAINING 4.970 ACRES, MORE OR LESS.

THIS MILLSITE CLAIM IS NOT INTENDED TO ENCROACH ON ANY PRIVATE FEE PROPERTY OR FEDERAL LAND THAT IS NOT OPEN FOR LOCATION. THIS MILLSITE CLAIM HAS BEEN LOCATED FOR THE PURPOSE OF APPROPRIATING NON-MINERAL LAND, IF ANY, THAT MAY LIE WITHIN THE BOUNDARIES OF THE UNDERLYING LODE CLAIM(S). THIS MILLSITE CLAIM IS NOT INTENDED AS AN ABANDONMENT OF THE UNDERLYING LODE CLAIM(S).

DATED AND POSTED ON THE GROUND THIS 13 DAY OF MAY 2020

AGENT

PRINT NAME John Lucero

SIGNATURE John Lucero

PHOENIX, ARIZONA

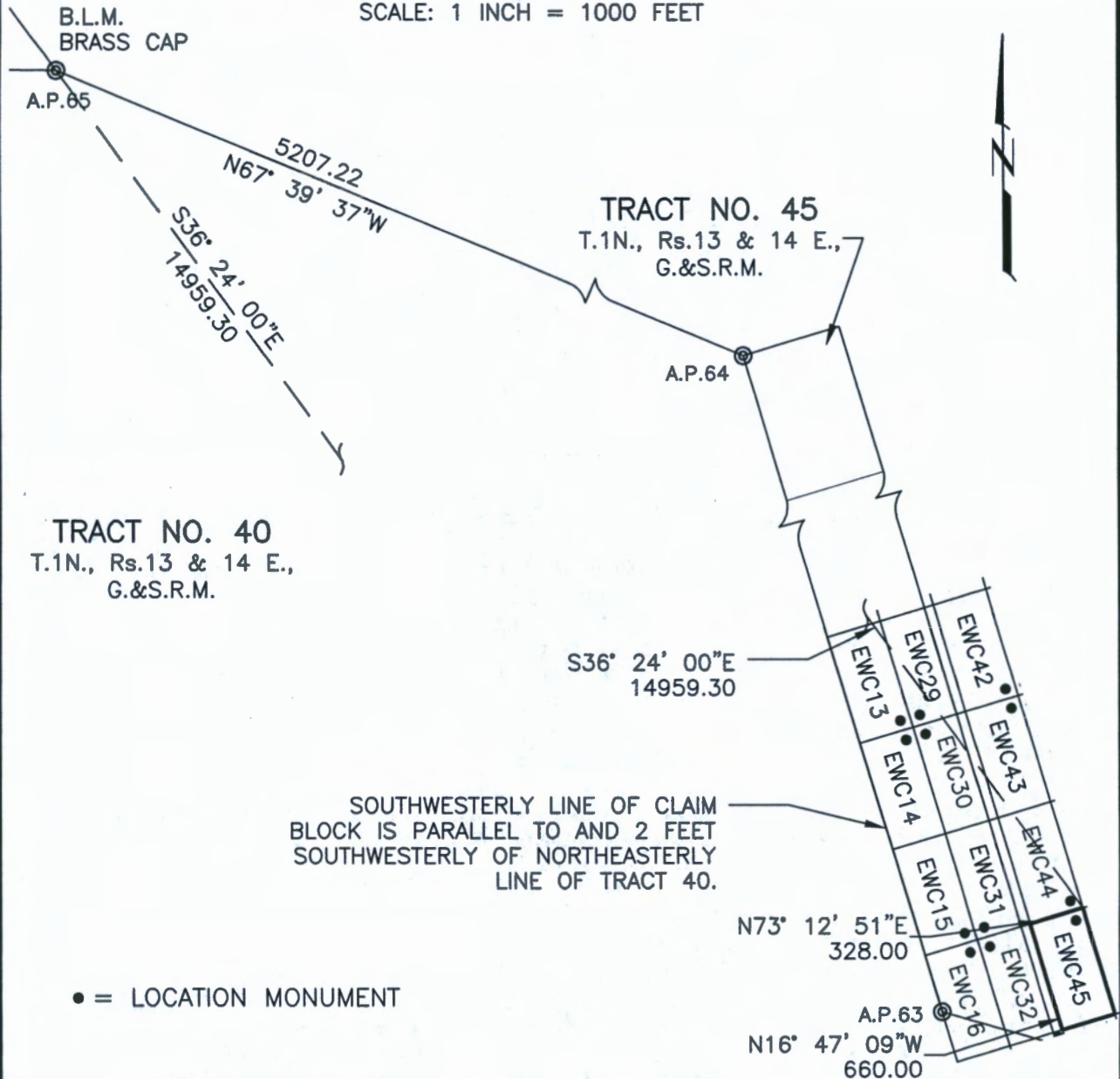
2020 JUN 16 A 7 52

RECEIVED
MAY 27 2020
STAFF OFFICE

AMC460564

MILL SITE CLAIM LOCATION MAP

SCALE: 1 INCH = 1000 FEET



THE ABOVE MAP DEPICTS THE EWC45 MILLSITE CLAIM, WHICH IS APPROXIMATELY LOCATED IN THE NW & SW QUARTERS OF PROTRACTED SECTION 17, IN UNSURVEYED TOWNSHIP 1 NORTH, RANGE 14 EAST OF THE GILA AND SALT RIVER MERIDIAN, GILA COUNTY, ARIZONA. THE TOTAL AREA IS 4.970 ACRES, MORE OR LESS.

CLAIM CORNERS ARE MARKED BY 1/2-INCH DIAMETER REBAR WITH ALUMINUM CAPS AND WITNESSED BY 2-INCH X 2-INCH X 5-FOOT LONG WOOD POSTS WITH ALUMINUM TAGS. LOCATION MONUMENTS ARE 2-INCH X 2-INCH X 5-FOOT LONG WOOD POSTS WITH ALUMINUM TAGS.

THE BEARINGS AND DISTANCES IN DEGREES AND FEET BETWEEN CLAIM CORNERS AND TO A MONUMENT OF THE PUBLIC LAND SURVEY SYSTEM ARE AS DEPICTED ON THE MAP.

AMC460564

RECEIVED
JUN 1 1952
PHOENIX, ARIZONA

WHEN RECORDED RETURN TO:

PINTO VALLEY MINING CORP.
2911 N. FOREST SERVICE ROAD 287
P.O. BOX 100
MIAMI, AZ 85539-0100

LOCATION NOTICE FOR MILLSITE CLAIM

NOTICE IS HEREBY GIVEN THAT

PINTO VALLEY MINING CORP.
2911 N. FOREST SERVICE ROAD 287
P.O. BOX 100
MIAMI, AZ 85539-0100

HAS THIS DAY LOCATED THE EWC46 MILLSITE CLAIM.

THIS MILLSITE CLAIM IS LOCATED APPROXIMATELY IN THE SOUTHWEST QUARTER OF PROTRACTED SECTION 17 IN UNSURVEYED TOWNSHIP 1 NORTH, RANGE 14 EAST, OF THE GILA AND SALT RIVER MERIDIAN, IN THE MIAMI MINING DISTRICT, IN GILA COUNTY, ARIZONA, MORE PARTICULARLY DESCRIBED AS FOLLOWS:

COMMENCING FOR A TIE AT A.P. 65 OF TRACT 40 IN UNSURVEYED TOWNSHIP 1 NORTH, RANGES 13 AND 14 EAST, OF THE GILA AND SALT RIVER MERIDIAN, SAID POINT BEING A BUREAU OF LAND MANAGEMENT BRASS-CAPPED PIPE, AND FROM WHICH POINT A BUREAU OF LAND MANAGEMENT BRASS-CAPPED PIPE MARKING A.P. 64 OF SAID TRACT 40 BEARS SOUTH 67°39'37" EAST A DISTANCE OF 5207.22 FEET;

THENCE SOUTH 35°35'07" EAST, A DISTANCE OF 15582.58 FEET TO THE TRUE POINT OF BEGINNING OF THIS MILLSITE CLAIM, ALSO BEING THE CORNER AT WHICH THIS NOTICE IS POSTED;

THENCE SOUTH 16°47'09" EAST, A DISTANCE OF 660.00 FEET; PLOT

THENCE SOUTH 73°12'51" WEST, A DISTANCE OF 328.00 FEET;
THENCE NORTH 16°47'09" WEST, A DISTANCE OF 660.00 FEET;
THENCE NORTH 73°12'51" EAST, A DISTANCE OF 328.00 FEET TO THE TRUE POINT OF BEGINNING, SAID PARCEL CONTAINING 4.970 ACRES, MORE OR LESS.

THIS MILLSITE CLAIM IS NOT INTENDED TO ENCROACH ON ANY PRIVATE FEE PROPERTY OR FEDERAL LAND THAT IS NOT OPEN FOR LOCATION. THIS MILLSITE CLAIM HAS BEEN LOCATED FOR THE PURPOSE OF APPROPRIATING NON-MINERAL LAND, IF ANY, THAT MAY LIE WITHIN THE BOUNDARIES OF THE UNDERLYING LODE CLAIM(S). THIS MILLSITE CLAIM IS NOT INTENDED AS AN ABANDONMENT OF THE UNDERLYING LODE CLAIM(S).

DATED AND POSTED ON THE GROUND THIS 13 DAY OF MAY 2020

AGENT

PRINT NAME John Lucero

SIGNATURE John Lucero

PHOENIX, ARIZONA

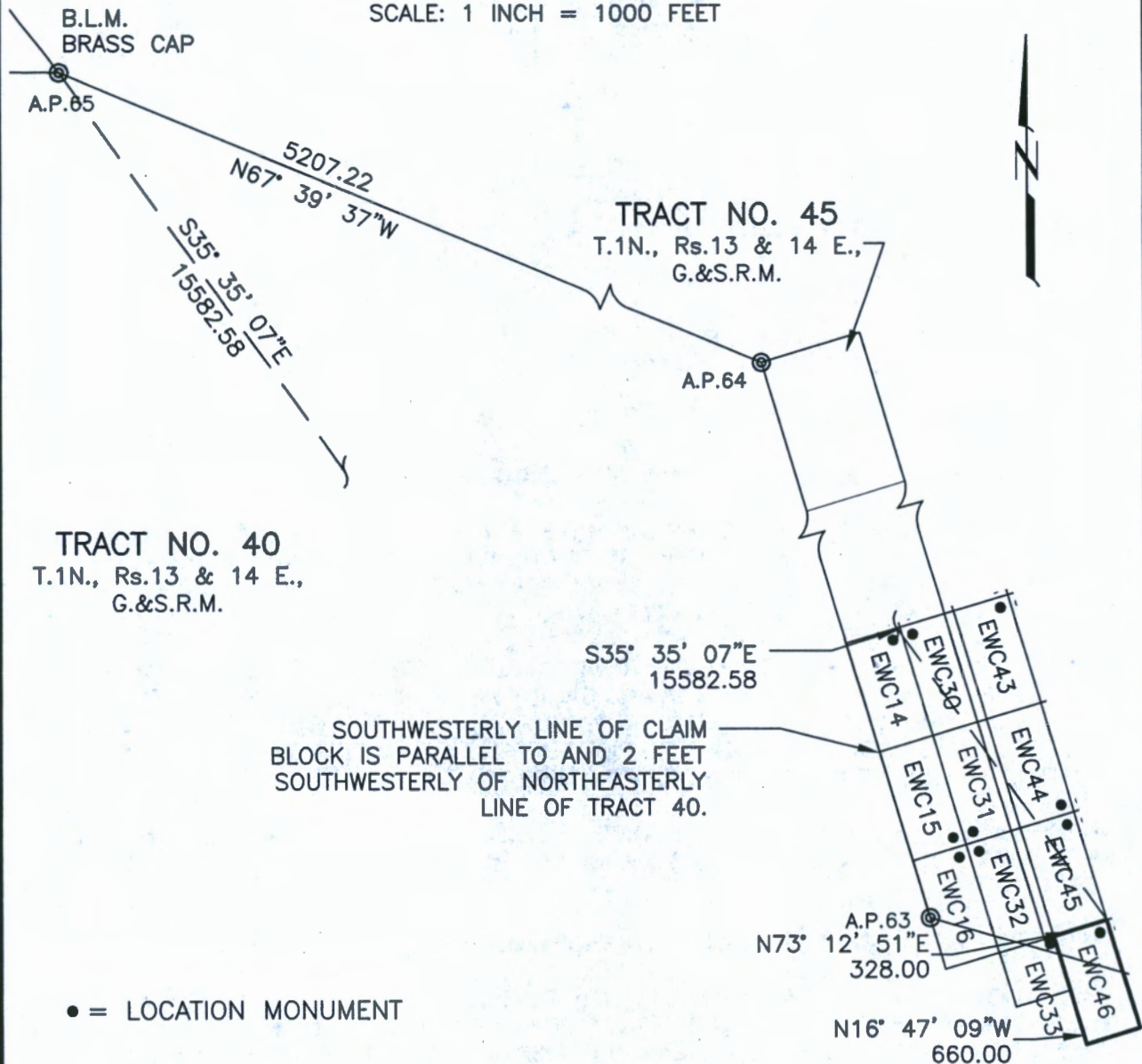
2020 JUN 16 A 1:52

RECEIVED
BUREAU OF LAND MANAGEMENT
PHOENIX, ARIZONA

ANC460565

MILL SITE CLAIM LOCATION MAP

SCALE: 1 INCH = 1000 FEET



THE ABOVE MAP DEPICTS THE EWC46 MILLSITE CLAIM, WHICH IS APPROXIMATELY LOCATED IN THE SW QUARTER OF PROTRACTED SECTION 17, IN UNSURVEYED TOWNSHIP 1 NORTH, RANGE 14 EAST OF THE GILA AND SALT RIVER MERIDIAN, GILA COUNTY, ARIZONA. THE TOTAL AREA IS 4.970 ACRES, MORE OR LESS.

CLAIM CORNERS ARE MARKED BY 1/2-INCH DIAMETER REBAR WITH ALUMINUM CAPS AND WITNESSED BY 2-INCH X 2-INCH X 5-FEET LONG WOOD POSTS WITH ALUMINUM TAGS. LOCATION MONUMENTS ARE 2-INCH X 2-INCH X 5-FEET LONG WOOD POSTS WITH ALUMINUM TAGS.

THE BEARINGS AND DISTANCES IN DEGREES AND FEET BETWEEN CLAIM CORNERS AND TO A MONUMENT OF THE PUBLIC LAND SURVEY SYSTEM ARE AS DEPICTED ON THE MAP.

AMC460565

RECEIVED
JUN 11 1960
ARIZONA

WHEN RECORDED RETURN TO:

PINTO VALLEY MINING CORP.
2911 N. FOREST SERVICE ROAD 287
P.O. BOX 100
MIAMI, AZ 85539-0100

LOCATION NOTICE FOR MILLSITE CLAIM

NOTICE IS HEREBY GIVEN THAT

**PINTO VALLEY MINING CORP.
2911 N. FOREST SERVICE ROAD 287
P.O. BOX 100
MIAMI, AZ 85539-0100**

HAS THIS DAY LOCATED THE **EWC47** MILLSITE CLAIM.

THIS MILLSITE CLAIM IS LOCATED APPROXIMATELY IN THE NORTHEAST QUARTER OF PROTRACTED SECTION 7 IN UNSURVEYED TOWNSHIP 1 NORTH, RANGE 14 EAST, OF THE GILA AND SALT RIVER MERIDIAN, IN THE MIAMI MINING DISTRICT, IN GILA COUNTY, ARIZONA, MORE PARTICULARLY DESCRIBED AS FOLLOWS:

COMMENCING FOR A TIE AT A.P. 65 OF TRACT 40 IN UNSURVEYED TOWNSHIP 1 NORTH, RANGES 13 AND 14 EAST, OF THE GILA AND SALT RIVER MERIDIAN, SAID POINT BEING A BUREAU OF LAND MANAGEMENT BRASS-CAPPED PIPE, AND FROM WHICH POINT A BUREAU OF LAND MANAGEMENT BRASS-CAPPED PIPE MARKING A.P. 64 OF SAID TRACT 40 BEARS SOUTH 67°39'37" EAST A DISTANCE OF 5207.22 FEET;

THENCE SOUTH 50°37'15" EAST, A DISTANCE OF 9018.63 FEET TO THE TRUE POINT OF BEGINNING OF THIS MILLSITE CLAIM, ALSO BEING THE CORNER AT WHICH THIS NOTICE IS POSTED;

THENCE NORTH 73°12'51" EAST, A DISTANCE OF 328.00 FEET;
THENCE SOUTH 16°47'09" EAST, A DISTANCE OF 660.00 FEET;
THENCE SOUTH 73°12'51" WEST, A DISTANCE OF 328.00 FEET;
THENCE NORTH 16°47'09" WEST, A DISTANCE OF 660.00 FEET TO THE TRUE POINT OF BEGINNING, SAID PARCEL CONTAINING 4.970 ACRES, MORE OR LESS.

THIS MILLSITE CLAIM IS NOT INTENDED TO ENCROACH ON ANY PRIVATE FEE PROPERTY OR FEDERAL LAND THAT IS NOT OPEN FOR LOCATION. THIS MILLSITE CLAIM HAS BEEN LOCATED FOR THE PURPOSE OF APPROPRIATING NON-MINERAL LAND, IF ANY, THAT MAY LIE WITHIN THE BOUNDARIES OF THE UNDERLYING LOSE CLAIM(S). THIS MILLSITE CLAIM IS NOT INTENDED AS AN ABANDONMENT OF THE UNDERLYING LOSE CLAIM(S).

DATED AND POSTED ON THE GROUND THIS 11 DAY OF May

AGENT

PRINT NAME John Lucero

SIGNATURE John Lucero

PHOENIX, ARIZONA

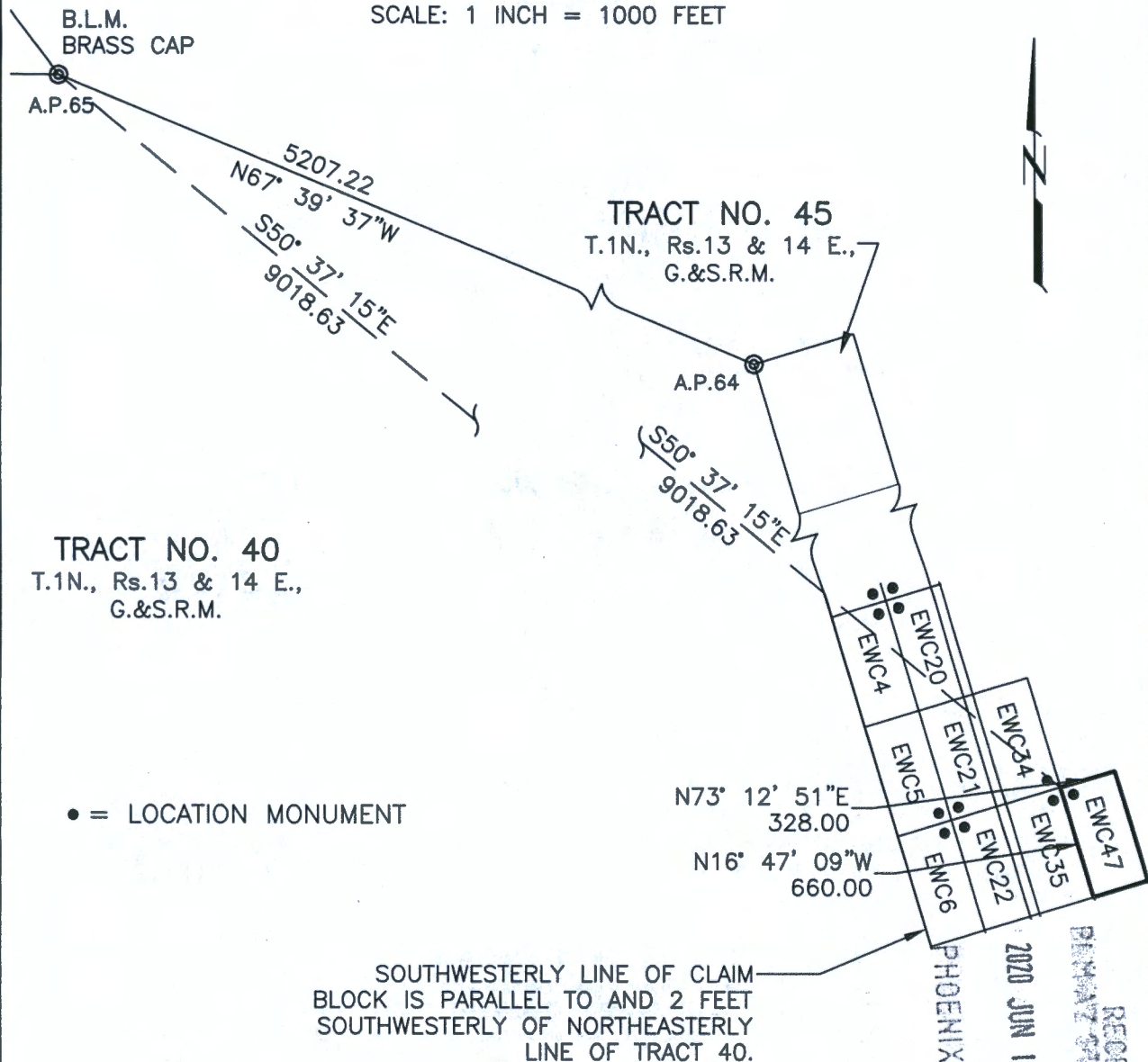
2020 JUN 16 A 7:52

RECEIVED
P.O. BOX 100
MIAMI, AZ 85539-0100

AMC460566

MILL SITE CLAIM LOCATION MAP

SCALE: 1 INCH = 1000 FEET



THE ABOVE MAP DEPICTS THE **EWC47** MILLSITE CLAIM, WHICH IS APPROXIMATELY LOCATED IN THE NE QUARTER OF PROTRACTED SECTION 7, IN UNSURVEYED TOWNSHIP 1 NORTH, RANGE 14 EAST OF THE GILA AND SALT RIVER MERIDIAN, GILA COUNTY, ARIZONA. THE TOTAL AREA IS 4.970 ACRES, MORE OR LESS.

CLAIM CORNERS ARE MARKED BY 1/2-INCH DIAMETER REBAR WITH ALUMINUM CAPS AND WITNESSED BY 2-INCH X 2-INCH X 5-FEET LONG WOOD POSTS WITH ALUMINUM TAGS. LOCATION MONUMENTS ARE 2-INCH X 2-INCH X 5-FEET LONG WOOD POSTS WITH ALUMINUM TAGS.

THE BEARINGS AND DISTANCES IN DEGREES AND FEET BETWEEN CLAIM CORNERS AND TO A MONUMENT OF THE PUBLIC LAND SURVEY SYSTEM ARE AS DEPICTED ON THE MAP.

AMC460566

WHEN RECORDED RETURN TO:

PINTO VALLEY MINING CORP.
2911 N. FOREST SERVICE ROAD 287
P.O. BOX 100
MIAMI, AZ 85539-0100

LOCATION NOTICE FOR MILLSITE CLAIM

NOTICE IS HEREBY GIVEN THAT

PINTO VALLEY MINING CORP.
2911 N. FOREST SERVICE ROAD 287
P.O. BOX 100
MIAMI, AZ 85539-0100

HAS THIS DAY LOCATED THE EWC48 MILLSITE CLAIM.

THIS MILLSITE CLAIM IS LOCATED APPROXIMATELY IN THE NORTHEAST QUARTER AND THE SOUTHEAST QUARTER OF PROTRACTED SECTION 7 IN UNSURVEYED TOWNSHIP 1 NORTH, RANGE 14 EAST, OF THE GILA AND SALT RIVER MERIDIAN, IN THE MIAMI MINING DISTRICT, IN GILA COUNTY, ARIZONA, MORE PARTICULARLY DESCRIBED AS FOLLOWS:

COMMENCING FOR A TIE AT A.P. 65 OF TRACT 40 IN UNSURVEYED TOWNSHIP 1 NORTH, RANGES 13 AND 14 EAST, OF THE GILA AND SALT RIVER MERIDIAN, SAID POINT BEING A BUREAU OF LAND MANAGEMENT BRASS-CAPPED PIPE, AND FROM WHICH POINT A BUREAU OF LAND MANAGEMENT BRASS-CAPPED PIPE MARKING A.P. 64 OF SAID TRACT 40 BEARS SOUTH 67°39'37" EAST A DISTANCE OF 5207.22 FEET;

THENCE SOUTH 46°27'53" EAST, A DISTANCE OF 10141.75 FEET TO THE TRUE POINT OF BEGINNING OF THIS MILLSITE CLAIM, ALSO BEING THE CORNER AT WHICH THIS NOTICE IS POSTED;

THENCE NORTH 16°47'09" WEST, A DISTANCE OF 660.00 FEET;
THENCE NORTH 73°12'51" EAST, A DISTANCE OF 328.00 FEET;
THENCE SOUTH 16°47'09" EAST, A DISTANCE OF 660.00 FEET;
THENCE SOUTH 73°12'51" WEST, A DISTANCE OF 328.00 FEET TO THE TRUE POINT OF BEGINNING, SAID PARCEL CONTAINING 4.970 ACRES, MORE OR LESS.

THIS MILLSITE CLAIM IS NOT INTENDED TO ENCROACH ON ANY PRIVATE FEE PROPERTY OR FEDERAL LAND THAT IS NOT OPEN FOR LOCATION. THIS MILLSITE CLAIM HAS BEEN LOCATED FOR THE PURPOSE OF APPROPRIATING NON-MINERAL LAND, IF ANY, THAT MAY LIE WITHIN THE BOUNDARIES OF THE UNDERLYING LOSE CLAIM(S). THIS MILLSITE CLAIM IS NOT INTENDED AS AN ABANDONMENT OF THE UNDERLYING LOSE CLAIM(S).

DATED AND POSTED ON THE GROUND THIS 15 DAY OF May 20 20.

AGENT

PRINT NAME Ricky L. Powell

SIGNATURE [Signature]

PHOENIX, ARIZONA

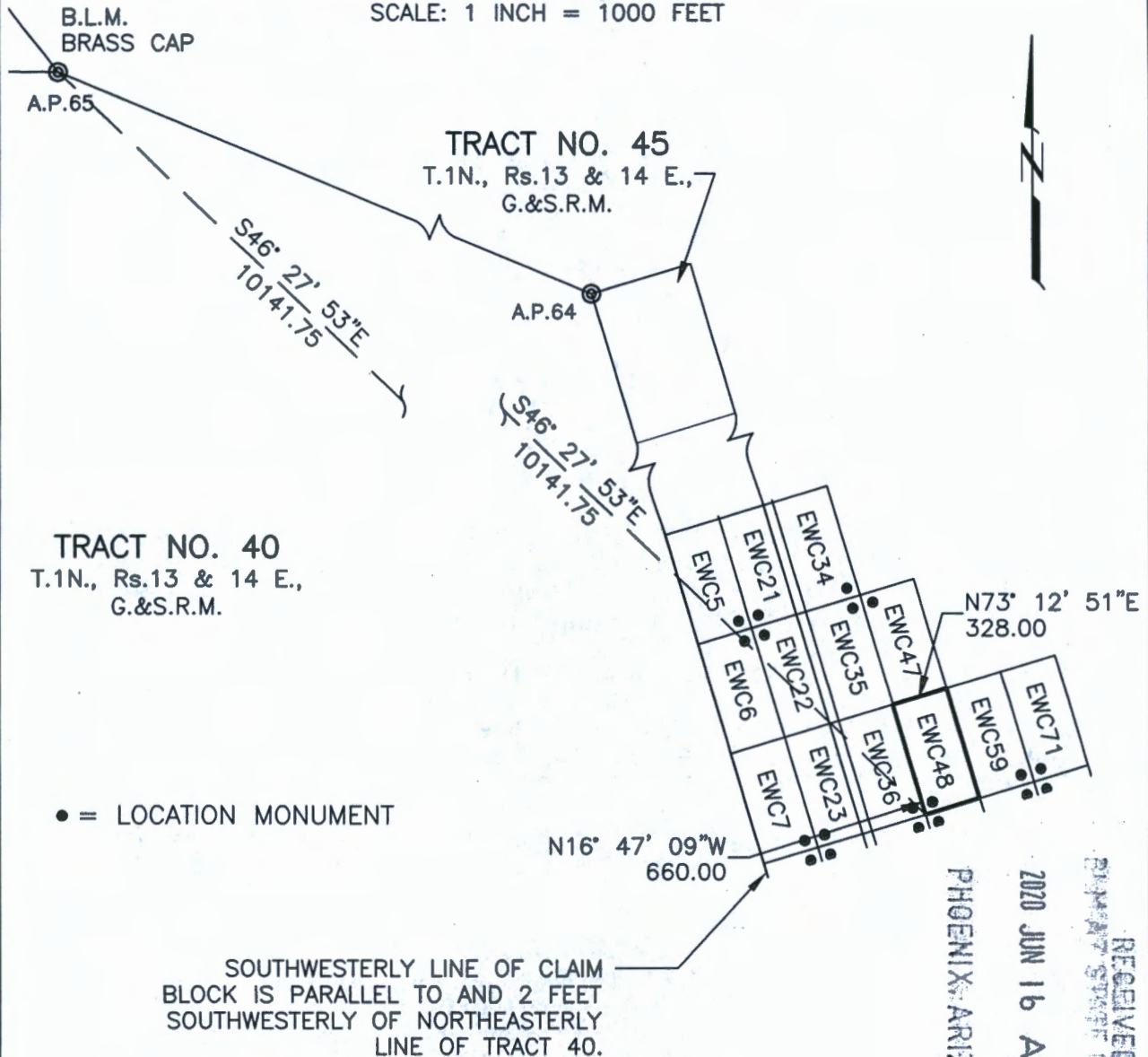
2020 JUN 16 A 1:52

RECEIVED
LAND STAFF OFFICE

AMC460567

MILL SITE CLAIM LOCATION MAP

SCALE: 1 INCH = 1000 FEET



THE ABOVE MAP DEPICTS THE EWC48 MILLSITE CLAIM, WHICH IS APPROXIMATELY LOCATED IN THE NE & SE QUARTERS OF PROTRACTED SECTION 7, IN UNSURVEYED TOWNSHIP 1 NORTH, RANGE 14 EAST OF THE GILA AND SALT RIVER MERIDIAN, GILA COUNTY, ARIZONA. THE TOTAL AREA IS 4.970 ACRES, MORE OR LESS.

CLAIM CORNERS ARE MARKED BY 1/2-INCH DIAMETER REBAR WITH ALUMINUM CAPS AND WITNESSED BY 2-INCH X 2-INCH X 5-FEET LONG WOOD POSTS WITH ALUMINUM TAGS. LOCATION MONUMENTS ARE 2-INCH X 2-INCH X 5-FEET LONG WOOD POSTS WITH ALUMINUM TAGS.

THE BEARINGS AND DISTANCES IN DEGREES AND FEET BETWEEN CLAIM CORNERS AND TO A MONUMENT OF THE PUBLIC LAND SURVEY SYSTEM ARE AS DEPICTED ON THE MAP.

AMC460567

RECEIVED
BUREAU OF LAND MANAGEMENT
2020 JUN 16 A 7:52

WHEN RECORDED RETURN TO:

PINTO VALLEY MINING CORP.
2911 N. FOREST SERVICE ROAD 287
P.O. BOX 100
MIAMI, AZ 85539-0100

LOCATION NOTICE FOR MILLSITE CLAIM

NOTICE IS HEREBY GIVEN THAT

PINTO VALLEY MINING CORP.
2911 N. FOREST SERVICE ROAD 287
P.O. BOX 100
MIAMI, AZ 85539-0100

HAS THIS DAY LOCATED THE EWC49 MILLSITE CLAIM.

THIS MILLSITE CLAIM IS LOCATED APPROXIMATELY IN THE SOUTHEAST QUARTER OF PROTRACTED SECTION 7 IN UNSURVEYED TOWNSHIP 1 NORTH, RANGE 14 EAST, OF THE GILA AND SALT RIVER MERIDIAN, IN THE MIAMI MINING DISTRICT, IN GILA COUNTY, ARIZONA, MORE PARTICULARLY DESCRIBED AS FOLLOWS:

COMMENCING FOR A TIE AT A.P. 65 OF TRACT 40 IN UNSURVEYED TOWNSHIP 1 NORTH, RANGES 13 AND 14 EAST, OF THE GILA AND SALT RIVER MERIDIAN, SAID POINT BEING A BUREAU OF LAND MANAGEMENT BRASS-CAPPED PIPE, AND FROM WHICH POINT A BUREAU OF LAND MANAGEMENT BRASS-CAPPED PIPE MARKING A.P. 64 OF SAID TRACT 40 BEARS SOUTH 67°39'37" EAST A DISTANCE OF 5207.22 FEET;

THENCE SOUTH 46°27'53" EAST, A DISTANCE OF 10141.75 FEET TO THE TRUE POINT OF BEGINNING OF THIS MILLSITE CLAIM, ALSO BEING THE CORNER AT WHICH THIS NOTICE IS POSTED;

THENCE NORTH 73°12'51" EAST, A DISTANCE OF 328.00 FEET;
THENCE SOUTH 16°47'09" EAST, A DISTANCE OF 660.00 FEET;
THENCE SOUTH 73°12'51" WEST, A DISTANCE OF 328.00 FEET;
THENCE NORTH 16°47'09" WEST, A DISTANCE OF 660.00 FEET TO THE TRUE POINT OF BEGINNING, SAID PARCEL CONTAINING 4.970 ACRES, MORE OR LESS.

THIS MILLSITE CLAIM IS NOT INTENDED TO ENCROACH ON ANY PRIVATE FEE PROPERTY OR FEDERAL LAND THAT IS NOT OPEN FOR LOCATION. THIS MILLSITE CLAIM HAS BEEN LOCATED FOR THE PURPOSE OF APPROPRIATING NON-MINERAL LAND, IF ANY, THAT MAY LIE WITHIN THE BOUNDARIES OF THE UNDERLYING LODE CLAIM(S). THIS MILLSITE CLAIM IS NOT INTENDED AS AN ABANDONMENT OF THE UNDERLYING LODE CLAIM(S).

DATED AND POSTED ON THE GROUND THIS 15 DAY OF May 2020

AGENT

PRINT NAME Ricky L. Powell

SIGNATURE [Signature]

PHOENIX, ARIZONA

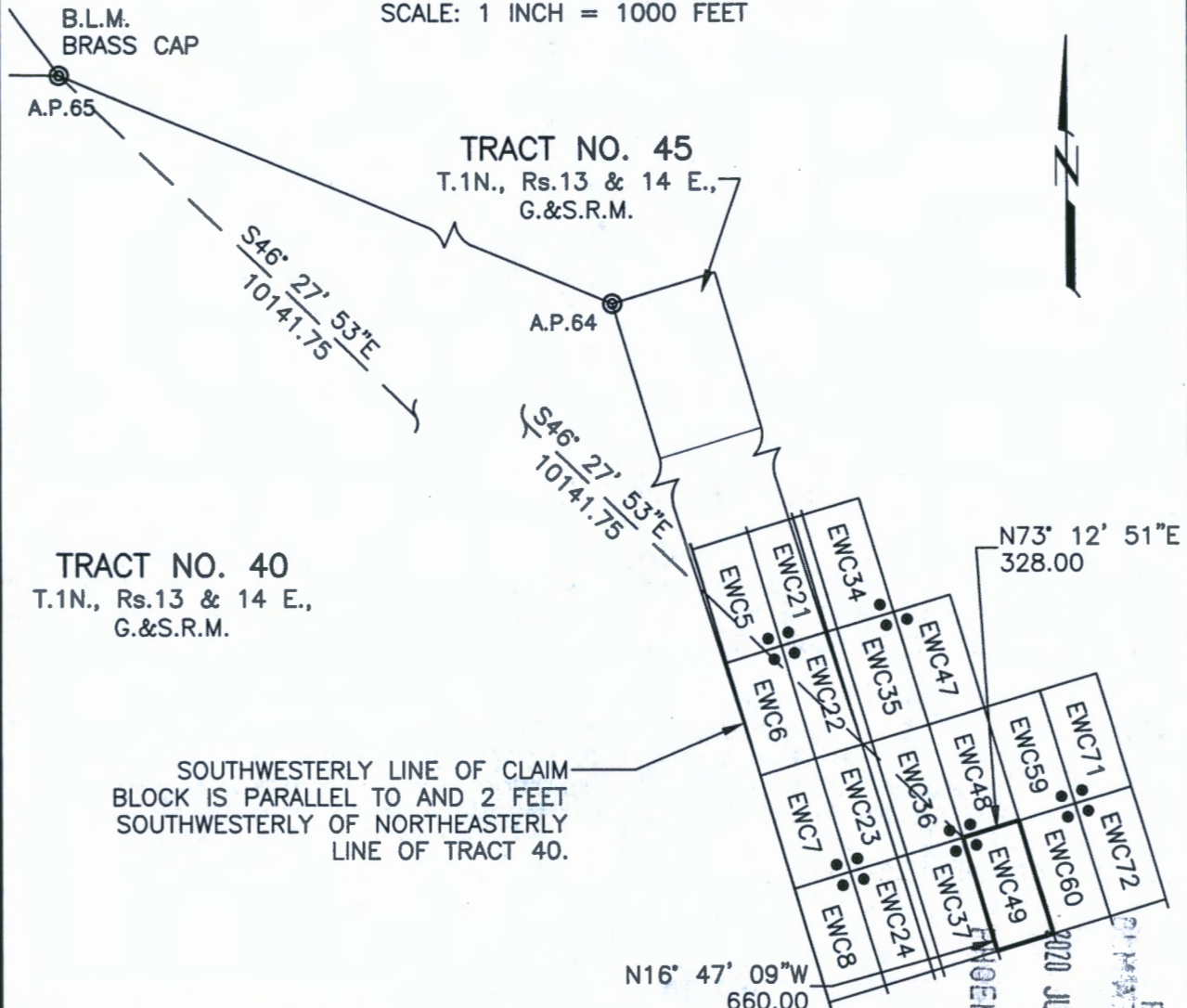
2020 JUN 16 A 7:52

RECEIVED
MAY 27 2020
MAY 27 2020

AMC460568

MILL SITE CLAIM LOCATION MAP

SCALE: 1 INCH = 1000 FEET



• = LOCATION MONUMENT

THE ABOVE MAP DEPICTS THE EWC49 MILLSITE CLAIM, WHICH IS APPROXIMATELY LOCATED IN THE SE QUARTER OF PROTRACTED SECTION 7, IN UNSURVEYED TOWNSHIP 1 NORTH, RANGE 14 EAST OF THE GILA AND SALT RIVER MERIDIAN, GILA COUNTY, ARIZONA. THE TOTAL AREA IS 4.970 ACRES, MORE OR LESS.

CLAIM CORNERS ARE MARKED BY 1/2-INCH DIAMETER REBAR WITH ALUMINUM CAPS AND WITNESSED BY 2-INCH X 2-INCH X 5-FEET LONG WOOD POSTS WITH ALUMINUM TAGS. LOCATION MONUMENTS ARE 2-INCH X 2-INCH X 5-FEET LONG WOOD POSTS WITH ALUMINUM TAGS.

THE BEARINGS AND DISTANCES IN DEGREES AND FEET BETWEEN CLAIM CORNERS AND TO A MONUMENT OF THE PUBLIC LAND SURVEY SYSTEM ARE AS DEPICTED ON THE MAP.

AMC460568

RECEIVED
JUN 16 A 7:52
2020
PHOENIX, ARIZONA

WHEN RECORDED RETURN TO:

PINTO VALLEY MINING CORP.
2911 N. FOREST SERVICE ROAD 287
P.O. BOX 100
MIAMI, AZ 85539-0100

LOCATION NOTICE FOR MILLSITE CLAIM

NOTICE IS HEREBY GIVEN THAT

PINTO VALLEY MINING CORP.
2911 N. FOREST SERVICE ROAD 287
P.O. BOX 100
MIAMI, AZ 85539-0100

HAS THIS DAY LOCATED THE EWC50 MILLSITE CLAIM.

THIS MILLSITE CLAIM IS LOCATED APPROXIMATELY IN THE SOUTHEAST QUARTER OF PROTRACTED SECTION 7 IN UNSURVEYED TOWNSHIP 1 NORTH, RANGE 14 EAST, OF THE GILA AND SALT RIVER MERIDIAN, IN THE MIAMI MINING DISTRICT, IN GILA COUNTY, ARIZONA, MORE PARTICULARLY DESCRIBED AS FOLLOWS:

COMMENCING FOR A TIE AT A.P. 65 OF TRACT 40 IN UNSURVEYED TOWNSHIP 1 NORTH, RANGES 13 AND 14 EAST, OF THE GILA AND SALT RIVER MERIDIAN, SAID POINT BEING A BUREAU OF LAND MANAGEMENT BRASS-CAPPED PIPE, AND FROM WHICH POINT A BUREAU OF LAND MANAGEMENT BRASS-CAPPED PIPE MARKING A.P. 64 OF SAID TRACT 40 BEARS SOUTH 67°39'37" EAST A DISTANCE OF 5207.22 FEET;

THENCE SOUTH 43°09'04" EAST, A DISTANCE OF 11307.49 FEET TO THE TRUE POINT OF BEGINNING OF THIS MILLSITE CLAIM, ALSO BEING THE CORNER AT WHICH THIS NOTICE IS POSTED;

THENCE NORTH 16°47'09" WEST, A DISTANCE OF 660.00 FEET;
THENCE NORTH 73°12'51" EAST, A DISTANCE OF 328.00 FEET;
THENCE SOUTH 16°47'09" EAST, A DISTANCE OF 660.00 FEET;
THENCE SOUTH 73°12'51" WEST, A DISTANCE OF 328.00 FEET TO THE TRUE POINT OF BEGINNING, SAID PARCEL CONTAINING 4.970 ACRES, MORE OR LESS.

THIS MILLSITE CLAIM IS NOT INTENDED TO ENCROACH ON ANY PRIVATE FEE PROPERTY OR FEDERAL LAND THAT IS NOT OPEN FOR LOCATION. THIS MILLSITE CLAIM HAS BEEN LOCATED FOR THE PURPOSE OF APPROPRIATING NON-MINERAL LAND, IF ANY, THAT MAY LIE WITHIN THE BOUNDARIES OF THE UNDERLYING LODE CLAIM(S). THIS MILLSITE CLAIM IS NOT INTENDED AS AN ABANDONMENT OF THE UNDERLYING LODE CLAIM(S).

DATED AND POSTED ON THE GROUND THIS 15 DAY OF May

AGENT

PRINT NAME Ricky L. Powell

SIGNATURE [Signature]

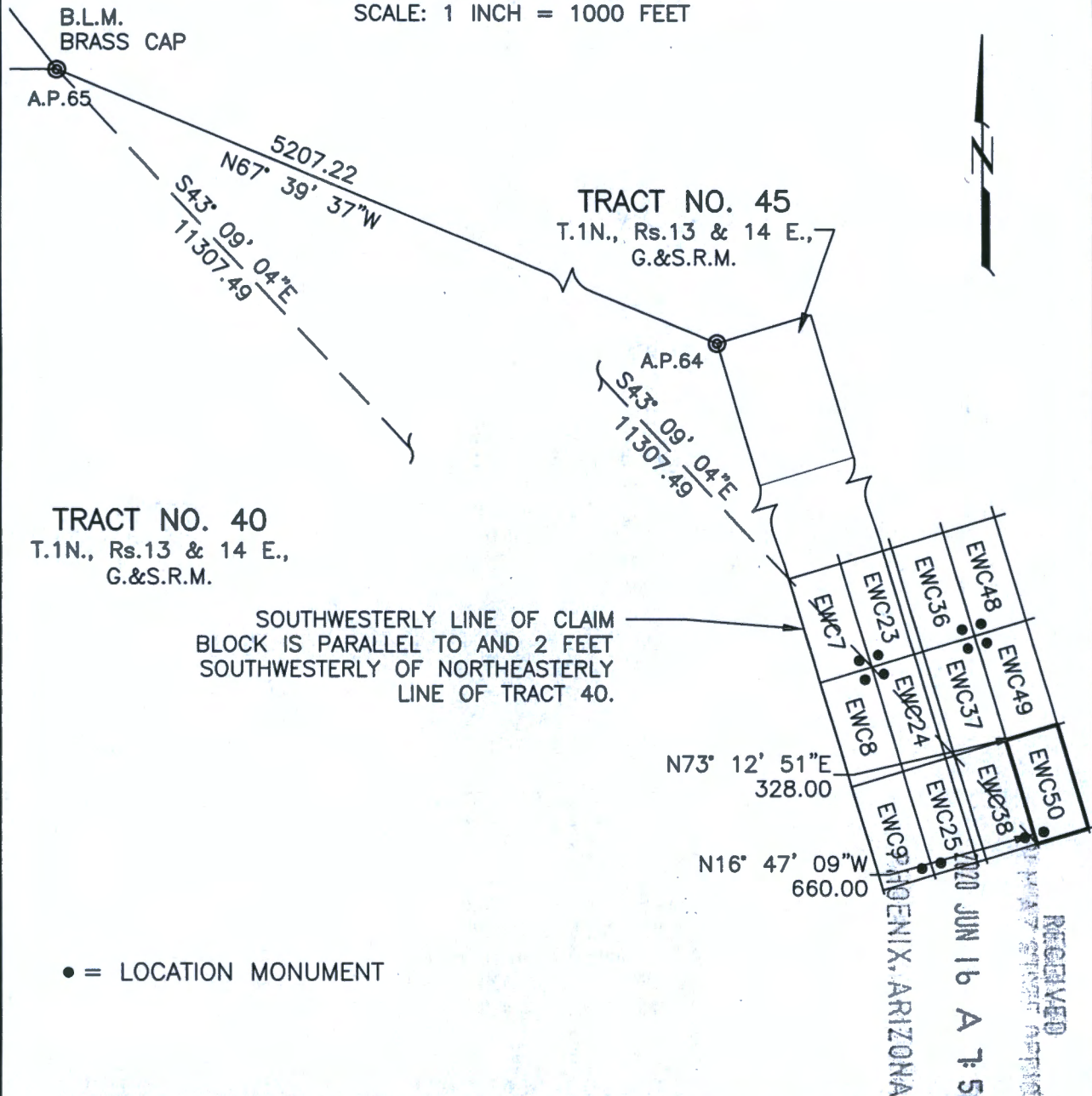
PHOENIX, ARIZONA

2020 JUN 16 A 7:52
RECEIVED
MAY 17 2020
STATE OFFICE

AMC460569

MILL SITE CLAIM LOCATION MAP

SCALE: 1 INCH = 1000 FEET



• = LOCATION MONUMENT

THE ABOVE MAP DEPICTS THE EWC50 MILLSITE CLAIM, WHICH IS APPROXIMATELY LOCATED IN THE SE QUARTER OF PROTRACTED SECTION 7, IN UNSURVEYED TOWNSHIP 1 NORTH, RANGE 14 EAST OF THE GILA AND SALT RIVER MERIDIAN, GILA COUNTY, ARIZONA. THE TOTAL AREA IS 4.970 ACRES, MORE OR LESS.

CLAIM CORNERS ARE MARKED BY 1/2-INCH DIAMETER REBAR WITH ALUMINUM CAPS AND WITNESSED BY 2-INCH X 2-INCH X 5-FEET LONG WOOD POSTS WITH ALUMINUM TAGS. LOCATION MONUMENTS ARE 2-INCH X 2-INCH X 5-FEET LONG WOOD POSTS WITH ALUMINUM TAGS.

THE BEARINGS AND DISTANCES IN DEGREES AND FEET BETWEEN CLAIM CORNERS AND TO A MONUMENT OF THE PUBLIC LAND SURVEY SYSTEM ARE AS DEPICTED ON THE MAP.

AMC460569

WHEN RECORDED RETURN TO:

PINTO VALLEY MINING CORP.
2911 N. FOREST SERVICE ROAD 287
P.O. BOX 100
MIAMI, AZ 85539-0100

LOCATION NOTICE FOR MILLSITE CLAIM

NOTICE IS HEREBY GIVEN THAT

PINTO VALLEY MINING CORP.
2911 N. FOREST SERVICE ROAD 287
P.O. BOX 100
MIAMI, AZ 85539-0100

HAS THIS DAY LOCATED THE EWC51 MILLSITE CLAIM.

THIS MILLSITE CLAIM IS LOCATED APPROXIMATELY IN THE SOUTHEAST QUARTER OF PROTRACTED SECTION 7 AND THE SOUTHWEST QUARTER OF PROTRACTED SECTION 8 IN UNSURVEYED TOWNSHIP 1 NORTH, RANGE 14 EAST, OF THE GILA AND SALT RIVER MERIDIAN, IN THE MIAMI MINING DISTRICT, IN GILA COUNTY, ARIZONA, MORE PARTICULARLY DESCRIBED AS FOLLOWS:

COMMENCING FOR A TIE AT A.P. 65 OF TRACT 40 IN UNSURVEYED TOWNSHIP 1 NORTH, RANGES 13 AND 14 EAST, OF THE GILA AND SALT RIVER MERIDIAN, SAID POINT BEING A BUREAU OF LAND MANAGEMENT BRASS-CAPPED PIPE, AND FROM WHICH POINT A BUREAU OF LAND MANAGEMENT BRASS-CAPPED PIPE MARKING A.P. 64 OF SAID TRACT 40 BEARS SOUTH 67°39'37" EAST A DISTANCE OF 5207.22 FEET;

THENCE SOUTH 43°09'04" EAST, A DISTANCE OF 11307.49 FEET TO THE TRUE POINT OF BEGINNING OF THIS MILLSITE CLAIM, ALSO BEING THE CORNER AT WHICH THIS NOTICE IS POSTED;

THENCE NORTH 73°12'51" EAST, A DISTANCE OF 328.00 FEET;
THENCE SOUTH 16°47'09" EAST, A DISTANCE OF 660.00 FEET;
THENCE SOUTH 73°12'51" WEST, A DISTANCE OF 328.00 FEET;
THENCE NORTH 16°47'09" WEST, A DISTANCE OF 660.00 FEET TO THE TRUE POINT OF BEGINNING, SAID PARCEL CONTAINING 4.970 ACRES, MORE OR LESS.

THIS MILLSITE CLAIM IS NOT INTENDED TO ENCROACH ON ANY PRIVATE FEE PROPERTY OR FEDERAL LAND THAT IS NOT OPEN FOR LOCATION. THIS MILLSITE CLAIM HAS BEEN LOCATED FOR THE PURPOSE OF APPROPRIATING NON-MINERAL LAND, IF ANY, THAT MAY LIE WITHIN THE BOUNDARIES OF THE UNDERLYING LODE CLAIM(S). THIS MILLSITE CLAIM IS NOT INTENDED AS AN ABANDONMENT OF THE UNDERLYING LODE CLAIM(S).

DATED AND POSTED ON THE GROUND THIS 15 DAY OF May 2020.

AGENT

PRINT NAME Ricky L. Powell

SIGNATURE [Signature]

PHOENIX, ARIZONA

2020 JUN 16 A 7:53

RECEIVED
LAND OFFICE

AMC460570

SCALE: 1 INCH = 1000 FEET



THE BEARINGS AND DISTANCES IN DEGREES AND FEET BETWEEN CLAIM CORNERS AND TO A MONUMENT OF THE PUBLIC LAND SURVEY SYSTEM ARE AS DEPICTED ON THE MAP.

AMC460570

WHEN RECORDED RETURN TO:

PINTO VALLEY MINING CORP.
2911 N. FOREST SERVICE ROAD 287
P.O. BOX 100
MIAMI, AZ 85539-0100

LOCATION NOTICE FOR MILLSITE CLAIM

NOTICE IS HEREBY GIVEN THAT

PINTO VALLEY MINING CORP.
2911 N. FOREST SERVICE ROAD 287
P.O. BOX 100
MIAMI, AZ 85539-0100

HAS THIS DAY LOCATED THE **EW52** MILLSITE CLAIM.

THIS MILLSITE CLAIM IS LOCATED APPROXIMATELY IN THE SOUTHEAST QUARTER OF PROTRACTED SECTION 7 AND THE SOUTHWEST QUARTER OF PROTRACTED SECTION 8 AND THE NORTHWEST QUARTER OF PROTRACTED SECTION 17 AND THE NORTHEAST QUARTER OF PROTRACTED SECTION 18 IN UNSURVEYED TOWNSHIP 1 NORTH, RANGE 14 EAST, OF THE GILA AND SALT RIVER MERIDIAN, IN THE MIAMI MINING DISTRICT, IN GILA COUNTY, ARIZONA, MORE PARTICULARLY DESCRIBED AS FOLLOWS:

COMMENCING FOR A TIE AT A.P. 65 OF TRACT 40 IN UNSURVEYED TOWNSHIP 1 NORTH, RANGES 13 AND 14 EAST, OF THE GILA AND SALT RIVER MERIDIAN, SAID POINT BEING A BUREAU OF LAND MANAGEMENT BRASS-CAPPED PIPE, AND FROM WHICH POINT A BUREAU OF LAND MANAGEMENT BRASS-CAPPED PIPE MARKING A.P. 64 OF SAID TRACT 40 BEARS SOUTH 67°39'37" EAST A DISTANCE OF 5207.22 FEET;

THENCE SOUTH 40°27'51" EAST, A DISTANCE OF 12503.93 FEET TO THE TRUE POINT OF BEGINNING OF THIS MILLSITE CLAIM, ALSO BEING THE CORNER AT WHICH THIS NOTICE IS POSTED;

THENCE NORTH 16°47'09" WEST, A DISTANCE OF 660.00 FEET;
THENCE NORTH 73°12'51" EAST, A DISTANCE OF 328.00 FEET;
THENCE SOUTH 16°47'09" EAST, A DISTANCE OF 660.00 FEET;
THENCE SOUTH 73°12'51" WEST, A DISTANCE OF 328.00 FEET TO THE TRUE POINT OF BEGINNING, SAID PARCEL CONTAINING 4.970 ACRES, MORE OR LESS.

THIS MILLSITE CLAIM IS NOT INTENDED TO ENCROACH ON ANY PRIVATE FEE PROPERTY OR FEDERAL LAND THAT IS NOT OPEN FOR LOCATION. THIS MILLSITE CLAIM HAS BEEN LOCATED FOR THE PURPOSE OF APPROPRIATING NON-MINERAL LAND, IF ANY, THAT MAY LIE WITHIN THE BOUNDARIES OF THE UNDERLYING LOSE CLAIM(S). THIS MILLSITE CLAIM IS NOT INTENDED AS AN ABANDONMENT OF THE UNDERLYING LOSE CLAIM(S).

DATED AND POSTED ON THE GROUND THIS 19 DAY OF MAY

AGENT

PRINT NAME John Lucero

SIGNATURE John Lucero

PHOENIX, ARIZONA

2020 JUN 16 A 7:53

RECEIVED
BUREAU OF LAND MANAGEMENT
PHOENIX, ARIZONA

AMC460571

SCALE: 1 INCH = 1000 FEET



THE BEARINGS AND DISTANCES IN DEGREES AND FEET BETWEEN CLAIM CORNERS AND TO A MONUMENT OF THE PUBLIC LAND SURVEY SYSTEM ARE AS DEPICTED ON THE MAP.

AMC460571

WHEN RECORDED RETURN TO:

PINTO VALLEY MINING CORP.
2911 N. FOREST SERVICE ROAD 287
P.O. BOX 100
MIAMI, AZ 85539-0100

LOCATION NOTICE FOR MILLSITE CLAIM

NOTICE IS HEREBY GIVEN THAT

PINTO VALLEY MINING CORP.
2911 N. FOREST SERVICE ROAD 287
P.O. BOX 100
MIAMI, AZ 85539-0100

HAS THIS DAY LOCATED THE EWC53 MILLSITE CLAIM.

THIS MILLSITE CLAIM IS LOCATED APPROXIMATELY IN THE SOUTHWEST QUARTER OF PROTRACTED SECTION 8 AND THE NORTHWEST QUARTER OF PROTRACTED SECTION 17 AND THE NORTHEAST QUARTER OF PROTRACTED SECTION 18 IN UNSURVEYED TOWNSHIP 1 NORTH, RANGE 14 EAST, OF THE GILA AND SALT RIVER MERIDIAN, IN THE MIAMI MINING DISTRICT, IN GILA COUNTY, ARIZONA, MORE PARTICULARLY DESCRIBED AS FOLLOWS:

COMMENCING FOR A TIE AT A.P. 65 OF TRACT 40 IN UNSURVEYED TOWNSHIP 1 NORTH, RANGES 13 AND 14 EAST, OF THE GILA AND SALT RIVER MERIDIAN, SAID POINT BEING A BUREAU OF LAND MANAGEMENT BRASS-CAPPED PIPE, AND FROM WHICH POINT A BUREAU OF LAND MANAGEMENT BRASS-CAPPED PIPE MARKING A.P. 64 OF SAID TRACT 40 BEARS SOUTH 67°39'37" EAST A DISTANCE OF 5207.22 FEET;

THENCE SOUTH 40°27'51" EAST, A DISTANCE OF 12503.93 FEET TO THE TRUE POINT OF BEGINNING OF THIS MILLSITE CLAIM, ALSO BEING THE CORNER AT WHICH THIS NOTICE IS POSTED;

THENCE NORTH 73°12'51" EAST, A DISTANCE OF 328.00 FEET;
THENCE SOUTH 16°47'09" EAST, A DISTANCE OF 660.00 FEET;
THENCE SOUTH 73°12'51" WEST, A DISTANCE OF 328.00 FEET;
THENCE NORTH 16°47'09" WEST, A DISTANCE OF 660.00 FEET TO THE TRUE POINT OF BEGINNING, SAID PARCEL CONTAINING 4.970 ACRES, MORE OR LESS.

THIS MILLSITE CLAIM IS NOT INTENDED TO ENCROACH ON ANY PRIVATE FEE PROPERTY OR FEDERAL LAND THAT IS NOT OPEN FOR LOCATION. THIS MILLSITE CLAIM HAS BEEN LOCATED FOR THE PURPOSE OF APPROPRIATING NON-MINERAL LAND, IF ANY, THAT MAY LIE WITHIN THE BOUNDARIES OF THE UNDERLYING LODE CLAIM(S). THIS MILLSITE CLAIM IS NOT INTENDED AS AN ABANDONMENT OF THE UNDERLYING LODE CLAIM(S).

DATED AND POSTED ON THE GROUND THIS 14 DAY OF MAY 2020

AGENT

PRINT NAME

John Luccero

SIGNATURE

John Luccero

PHOENIX, ARIZONA

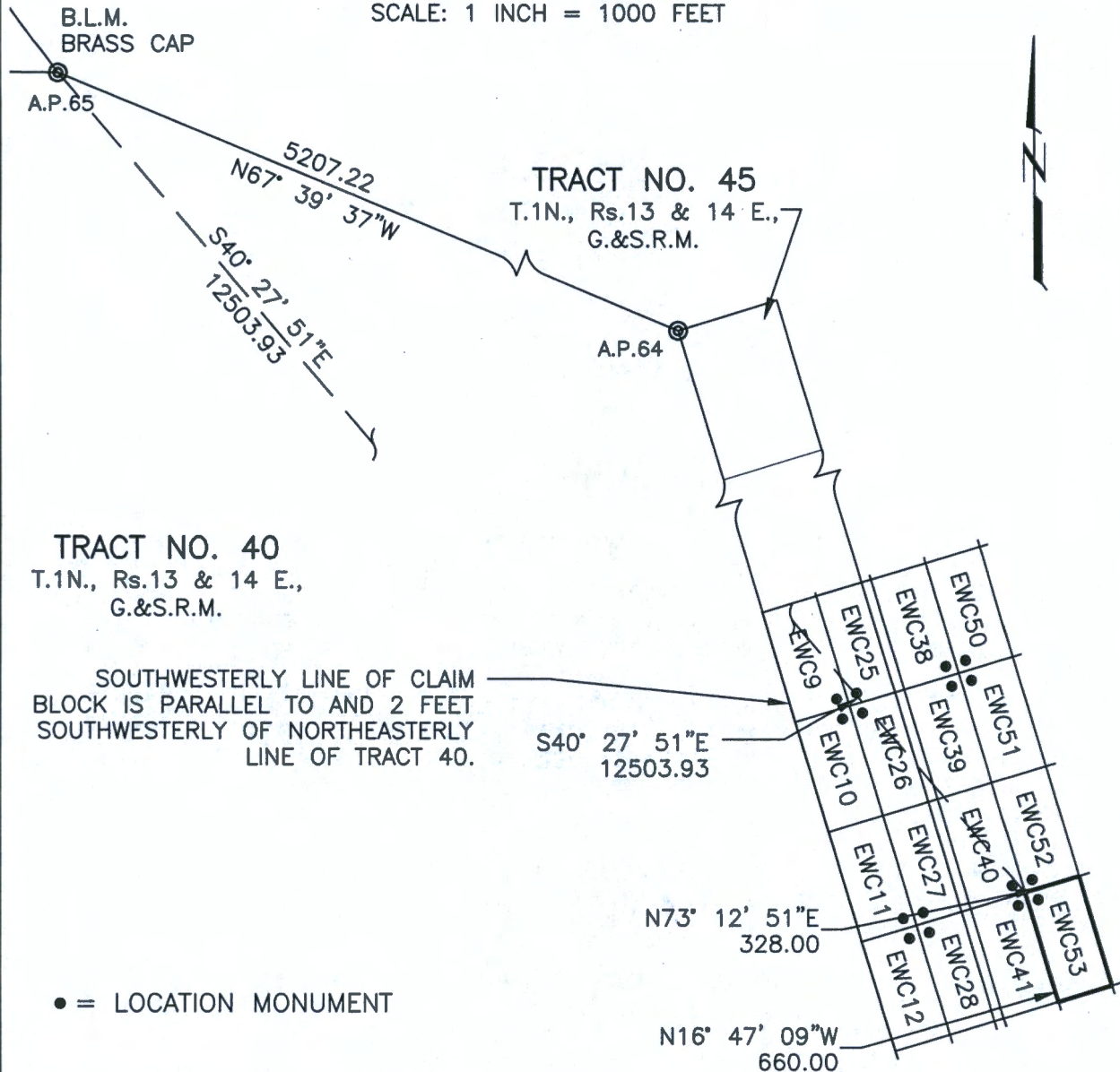
2020 JUN 16 A 7:53

RECEIVED
MAIL STATE OFFICE

AMC460572

MILL SITE CLAIM LOCATION MAP

SCALE: 1 INCH = 1000 FEET



THE ABOVE MAP DEPICTS THE EWC53 MILLSITE CLAIM, WHICH IS APPROXIMATELY LOCATED IN THE NW QUARTER OF PROTRACTED SECTION 17, IN UNSURVEYED TOWNSHIP 1 NORTH, RANGE 14 EAST OF THE GILA AND SALT RIVER MERIDIAN, GILA COUNTY, ARIZONA. THE TOTAL AREA IS 4.970 ACRES, MORE OR LESS.

CLAIM CORNERS ARE MARKED BY 1/2-INCH DIAMETER REBAR WITH ALUMINUM CAPS AND WITNESSED BY 2-INCH X 2-INCH X 5-FEET LONG WOOD POSTS WITH ALUMINUM TAGS. LOCATION MONUMENTS ARE 2-INCH X 2-INCH X 5-FEET LONG WOOD POSTS WITH ALUMINUM TAGS.

THE BEARINGS AND DISTANCES IN DEGREES AND FEET BETWEEN CLAIM CORNERS, AND TO A MONUMENT OF THE PUBLIC LAND SURVEY SYSTEM ARE AS DEPICTED ON THE MAP.

AMC460572

RECEIVED
2022 JUN 16 4:11 PM
PHOENIX, ARIZONA
GIL A STATE OFFICE

WHEN RECORDED RETURN TO:

PINTO VALLEY MINING CORP.
2911 N. FOREST SERVICE ROAD 287
P.O. BOX 100
MIAMI, AZ 85539-0100

LOCATION NOTICE FOR MILLSITE CLAIM

NOTICE IS HEREBY GIVEN THAT

PINTO VALLEY MINING CORP.
2911 N. FOREST SERVICE ROAD 287
P.O. BOX 100
MIAMI, AZ 85539-0100

HAS THIS DAY LOCATED THE EWC54 MILLSITE CLAIM.

THIS MILLSITE CLAIM IS LOCATED APPROXIMATELY IN THE NORTHWEST QUARTER OF PROTRACTED SECTION 17 IN UNSURVEYED TOWNSHIP 1 NORTH, RANGE 14 EAST, OF THE GILA AND SALT RIVER MERIDIAN, IN THE MIAMI MINING DISTRICT, IN GILA COUNTY, ARIZONA, MORE PARTICULARLY DESCRIBED AS FOLLOWS:

COMMENCING FOR A TIE AT A.P. 65 OF TRACT 40 IN UNSURVEYED TOWNSHIP 1 NORTH, RANGES 13 AND 14 EAST, OF THE GILA AND SALT RIVER MERIDIAN, SAID POINT BEING A BUREAU OF LAND MANAGEMENT BRASS-CAPPED PIPE, AND FROM WHICH POINT A BUREAU OF LAND MANAGEMENT BRASS-CAPPED PIPE MARKING A.P. 64 OF SAID TRACT 40 BEARS SOUTH 67°39'37" EAST A DISTANCE OF 5207.22 FEET;

THENCE SOUTH 38°15'01" EAST, A DISTANCE OF 13723.05 FEET TO THE TRUE POINT OF BEGINNING OF THIS MILLSITE CLAIM, ALSO BEING THE CORNER AT WHICH THIS NOTICE IS POSTED;

THENCE NORTH 16°47'09" WEST, A DISTANCE OF 660.00 FEET;
THENCE NORTH 73°12'51" EAST, A DISTANCE OF 328.00 FEET;
THENCE SOUTH 16°47'09" EAST, A DISTANCE OF 660.00 FEET;
THENCE SOUTH 73°12'51" WEST, A DISTANCE OF 328.00 FEET TO THE TRUE POINT OF BEGINNING, SAID PARCEL CONTAINING 4.970 ACRES, MORE OR LESS.

THIS MILLSITE CLAIM IS NOT INTENDED TO ENCROACH ON ANY PRIVATE FEE PROPERTY OR FEDERAL LAND THAT IS NOT OPEN FOR LOCATION. THIS MILLSITE CLAIM HAS BEEN LOCATED FOR THE PURPOSE OF APPROPRIATING NON-MINERAL LAND, IF ANY, THAT MAY LIE WITHIN THE BOUNDARIES OF THE UNDERLYING LOSE CLAIM(S). THIS MILLSITE CLAIM IS NOT INTENDED AS AN ABANDONMENT OF THE UNDERLYING LOSE CLAIM(S).

DATED AND POSTED ON THE GROUND THIS 14 DAY OF MAY 2020

AGENT

PRINT NAME John Lucero

SIGNATURE John Lucero

PHOENIX, ARIZONA

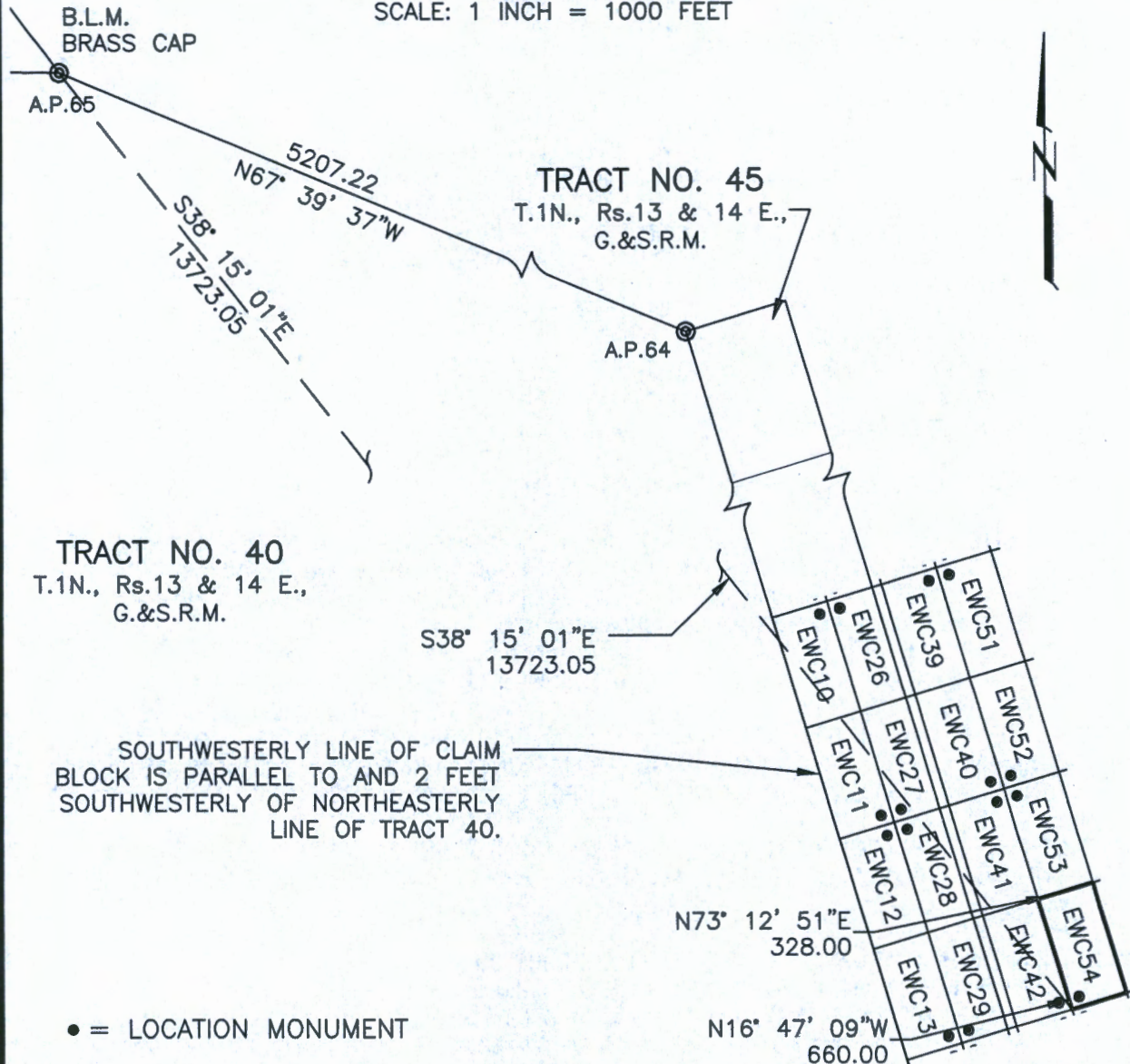
2020 JUN 16 A 7:53

RECEIVED
BUREAU OF LAND MANAGEMENT
PHOENIX, ARIZONA

AMC460573

MILL SITE CLAIM LOCATION MAP

SCALE: 1 INCH = 1000 FEET



THE ABOVE MAP DEPICTS THE EWC54 MILLSITE CLAIM, WHICH IS APPROXIMATELY LOCATED IN THE NW QUARTER OF PROTRACTED SECTION 17, IN UNSURVEYED TOWNSHIP 1 NORTH, RANGE 14 EAST OF THE GILA AND SALT RIVER MERIDIAN, GILA COUNTY, ARIZONA. THE TOTAL AREA IS 4.970 ACRES, MORE OR LESS.

CLAIM CORNERS ARE MARKED BY 1/2-INCH DIAMETER REBAR WITH ALUMINUM CAPS AND WITNESSED BY 2-INCH X 2-INCH X 5-FEET LONG WOOD POSTS WITH ALUMINUM TAGS. LOCATION MONUMENTS ARE 2-INCH X 2-INCH X 5-FEET LONG WOOD POSTS WITH ALUMINUM TAGS.

THE BEARINGS AND DISTANCES IN DEGREES AND FEET BETWEEN CLAIM CORNERS AND TO A MONUMENT OF THE PUBLIC LAND SURVEY SYSTEM ARE AS DEPICTED ON THE MAP.

AMC460573

RECEIVED
2020 JUN 19 A 1:38
PHOENIX, ARIZONA
01 MAY 2020 09:10

WHEN RECORDED RETURN TO:

PINTO VALLEY MINING CORP.
2911 N. FOREST SERVICE ROAD 287
P.O. BOX 100
MIAMI, AZ 85539-0100

LOCATION NOTICE FOR MILLSITE CLAIM

NOTICE IS HEREBY GIVEN THAT

PINTO VALLEY MINING CORP.
2911 N. FOREST SERVICE ROAD 287
P.O. BOX 100
MIAMI, AZ 85539-0100

HAS THIS DAY LOCATED THE EWC55 MILLSITE CLAIM.

THIS MILLSITE CLAIM IS LOCATED APPROXIMATELY IN THE NORTHWEST QUARTER OF PROTRACTED SECTION 17 IN UNSURVEYED TOWNSHIP 1 NORTH, RANGE 14 EAST, OF THE GILA AND SALT RIVER MERIDIAN, IN THE MIAMI MINING DISTRICT, IN GILA COUNTY, ARIZONA, MORE PARTICULARLY DESCRIBED AS FOLLOWS:

COMMENCING FOR A TIE AT A.P. 65 OF TRACT 40 IN UNSURVEYED TOWNSHIP 1 NORTH, RANGES 13 AND 14 EAST, OF THE GILA AND SALT RIVER MERIDIAN, SAID POINT BEING A BUREAU OF LAND MANAGEMENT BRASS-CAPPED PIPE, AND FROM WHICH POINT A BUREAU OF LAND MANAGEMENT BRASS-CAPPED PIPE MARKING A.P. 64 OF SAID TRACT 40 BEARS SOUTH 67°39'37" EAST A DISTANCE OF 5207.22 FEET;

THENCE SOUTH 38°15'01" EAST, A DISTANCE OF 13723.05 FEET TO THE TRUE POINT OF BEGINNING OF THIS MILLSITE CLAIM, ALSO BEING THE CORNER AT WHICH THIS NOTICE IS POSTED;

THENCE NORTH 73°12'51" EAST, A DISTANCE OF 328.00 FEET;
THENCE SOUTH 16°47'09" EAST, A DISTANCE OF 660.00 FEET;
THENCE SOUTH 73°12'51" WEST, A DISTANCE OF 328.00 FEET;
THENCE NORTH 16°47'09" WEST, A DISTANCE OF 660.00 FEET TO THE TRUE POINT OF BEGINNING, SAID PARCEL CONTAINING 4.970 ACRES, MORE OR LESS.

THIS MILLSITE CLAIM IS NOT INTENDED TO ENCROACH ON ANY PRIVATE FEE PROPERTY OR FEDERAL LAND THAT IS NOT OPEN FOR LOCATION. THIS MILLSITE CLAIM HAS BEEN LOCATED FOR THE PURPOSE OF APPROPRIATING NON-MINERAL LAND, IF ANY, THAT MAY LIE WITHIN THE BOUNDARIES OF THE UNDERLYING LODE CLAIM(S). THIS MILLSITE CLAIM IS NOT INTENDED AS AN ABANDONMENT OF THE UNDERLYING LODE CLAIM(S).

DATED AND POSTED ON THE GROUND THIS 14 DAY OF MAY

AGENT

PRINT NAME John Lucero

SIGNATURE John Lucero

PHOENIX, ARIZONA

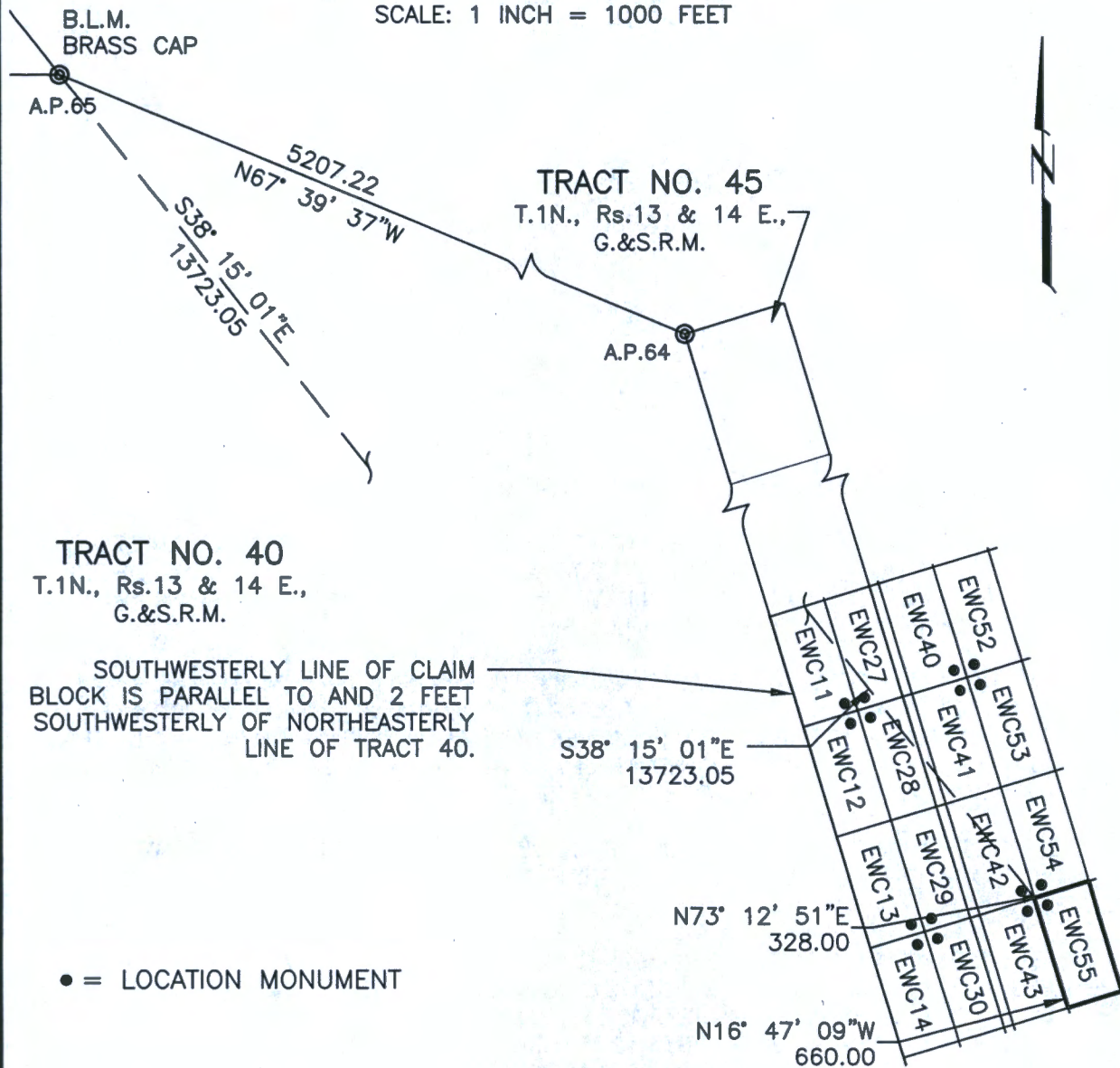
2020 JUN 16 A 7:53

RECEIVED
MAY 17 STATE OFFICE

AMC460574

MILL SITE CLAIM LOCATION MAP

SCALE: 1 INCH = 1000 FEET



TRACT NO. 40
T.1N., Rs.13 & 14 E.,
G.&S.R.M.

SOUTHWESTERLY LINE OF CLAIM
BLOCK IS PARALLEL TO AND 2 FEET
SOUTHWESTERLY OF NORTHEASTERLY
LINE OF TRACT 40.

TRACT NO. 45
T.1N., Rs.13 & 14 E.,
G.&S.R.M.

• = LOCATION MONUMENT

THE ABOVE MAP DEPICTS THE EWC55 MILLSITE CLAIM, WHICH IS APPROXIMATELY LOCATED IN THE NW QUARTER OF PROTRACTED SECTION 17, IN UNSURVEYED TOWNSHIP 1 NORTH, RANGE 14 EAST OF THE GILA AND SALT RIVER MERIDIAN, GILA COUNTY, ARIZONA. THE TOTAL AREA IS 4.970 ACRES, MORE OR LESS.

CLAIM CORNERS ARE MARKED BY 1/2-INCH DIAMETER REBAR WITH ALUMINUM CAP AND WITNESSED BY 2-INCH X 2-INCH X 5-FEET LONG WOOD POSTS WITH ALUMINUM TAGS. LOCATION MONUMENTS ARE 2-INCH X 2-INCH X 5-FEET LONG WOOD POSTS WITH ALUMINUM TAGS.

THE BEARINGS AND DISTANCES IN DEGREES AND FEET BETWEEN CLAIM CORNERS AND TO A MONUMENT OF THE PUBLIC LAND SURVEY SYSTEM ARE AS DEPICTED ON THE MAP.

AMC460574

RECEIVED
2020 JUN 16 A 1:53
PHOTOGRAPHY
ARIZONA
COUNTY CLERK
OFFICE

WHEN RECORDED RETURN TO:

PINTO VALLEY MINING CORP.
2911 N. FOREST SERVICE ROAD 287
P.O. BOX 100
MIAMI, AZ 85539-0100

LOCATION NOTICE FOR MILLSITE CLAIM

NOTICE IS HEREBY GIVEN THAT

PINTO VALLEY MINING CORP.
2911 N. FOREST SERVICE ROAD 287
P.O. BOX 100
MIAMI, AZ 85539-0100

HAS THIS DAY LOCATED THE EWC56 MILLSITE CLAIM.

THIS MILLSITE CLAIM IS LOCATED APPROXIMATELY IN THE NORTHWEST QUARTER OF PROTRACTED SECTION 17 IN UNSURVEYED TOWNSHIP 1 NORTH, RANGE 14 EAST, OF THE GILA AND SALT RIVER MERIDIAN, IN THE MIAMI MINING DISTRICT, IN GILA COUNTY, ARIZONA, MORE PARTICULARLY DESCRIBED AS FOLLOWS:

COMMENCING FOR A TIE AT A.P. 65 OF TRACT 40 IN UNSURVEYED TOWNSHIP 1 NORTH, RANGES 13 AND 14 EAST, OF THE GILA AND SALT RIVER MERIDIAN, SAID POINT BEING A BUREAU OF LAND MANAGEMENT BRASS-CAPPED PIPE, AND FROM WHICH POINT A BUREAU OF LAND MANAGEMENT BRASS-CAPPED PIPE MARKING A.P. 64 OF SAID TRACT 40 BEARS SOUTH 67°39'37" EAST A DISTANCE OF 5207.22 FEET;

THENCE SOUTH 36°24'00" EAST, A DISTANCE OF 14959.30 FEET TO THE TRUE POINT OF BEGINNING OF THIS MILLSITE CLAIM, ALSO BEING THE CORNER AT WHICH THIS NOTICE IS POSTED;

THENCE NORTH 16°47'09" WEST, A DISTANCE OF 660.00 FEET;
THENCE NORTH 73°12'51" EAST, A DISTANCE OF 328.00 FEET;
THENCE SOUTH 16°47'09" EAST, A DISTANCE OF 660.00 FEET;
THENCE SOUTH 73°12'51" WEST, A DISTANCE OF 328.00 FEET TO THE TRUE POINT OF BEGINNING, SAID PARCEL CONTAINING 4.970 ACRES, MORE OR LESS.

THIS MILLSITE CLAIM IS NOT INTENDED TO ENCROACH ON ANY PRIVATE FEE PROPERTY OR FEDERAL LAND THAT IS NOT OPEN FOR LOCATION. THIS MILLSITE CLAIM HAS BEEN LOCATED FOR THE PURPOSE OF APPROPRIATING NON-MINERAL LAND, IF ANY, THAT MAY LIE WITHIN THE BOUNDARIES OF THE UNDERLYING LODE CLAIM(S). THIS MILLSITE CLAIM IS NOT INTENDED AS AN ABANDONMENT OF THE UNDERLYING LODE CLAIM(S).

DATED AND POSTED ON THE GROUND THIS 13 DAY OF MAY 2020

AGENT

PRINT NAME John Lucero

SIGNATURE John Lucero

PHOENIX, ARIZONA

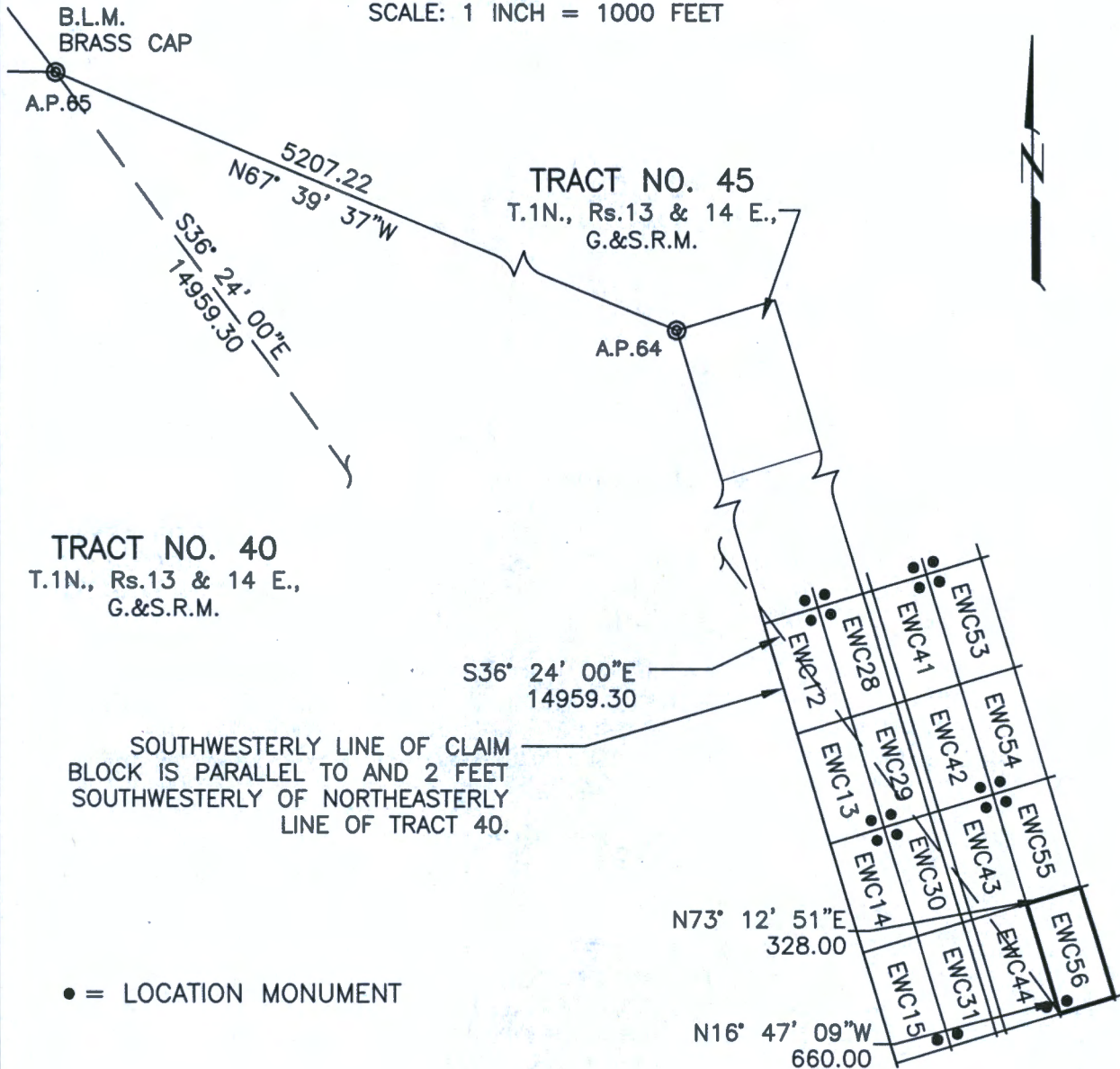
2020 JUN 16 A 7:53

RECEIVED
DEPARTMENT OF STATE OFFICE

AMC460575

MILL SITE CLAIM LOCATION MAP

SCALE: 1 INCH = 1000 FEET



THE ABOVE MAP DEPICTS THE EWC56 MILLSITE CLAIM, WHICH IS APPROXIMATELY LOCATED IN THE NW QUARTER OF PROTRACTED SECTION 17, IN UNSURVEYED TOWNSHIP 1 NORTH, RANGE 14 EAST OF THE GILA AND SALT RIVER MERIDIAN, GILA COUNTY, ARIZONA. THE TOTAL AREA IS 4.970 ACRES, MORE OR LESS.

CLAIM CORNERS ARE MARKED BY 1/2-INCH DIAMETER REBAR WITH ALUMINUM CAPS AND WITNESSED BY 2-INCH X 2-INCH X 5- FEET LONG WOOD POSTS WITH ALUMINUM TAGS. LOCATION MONUMENTS ARE 2-INCH X 2-INCH X 5- FEET LONG WOOD POSTS WITH ALUMINUM TAGS.

THE BEARINGS AND DISTANCES IN DEGREES AND FEET BETWEEN CLAIM CORNERS AND TO A MONUMENT OF THE PUBLIC LAND SURVEY SYSTEM ARE AS DEPICTED ON THE MAP.

AMC460575

RECEIVED
2018 16 4 7:53
PIMA COUNTY ARIZONA
STATE OFFICE

WHEN RECORDED RETURN TO:

PINTO VALLEY MINING CORP.
2911 N. FOREST SERVICE ROAD 287
P.O. BOX 100
MIAMI, AZ 85539-0100

LOCATION NOTICE FOR MILLSITE CLAIM

NOTICE IS HEREBY GIVEN THAT

PINTO VALLEY MINING CORP.
2911 N. FOREST SERVICE ROAD 287
P.O. BOX 100
MIAMI, AZ 85539-0100

HAS THIS DAY LOCATED THE EWC57 MILLSITE CLAIM.

THIS MILLSITE CLAIM IS LOCATED APPROXIMATELY IN THE NORTHWEST QUARTER AND THE SOUTHWEST QUARTER OF PROTRACTED SECTION 17 IN UNSURVEYED TOWNSHIP 1 NORTH, RANGE 14 EAST, OF THE GILA AND SALT RIVER MERIDIAN, IN THE MIAMI MINING DISTRICT, IN GILA COUNTY, ARIZONA, MORE PARTICULARLY DESCRIBED AS FOLLOWS:

COMMENCING FOR A TIE AT A.P. 65 OF TRACT 40 IN UNSURVEYED TOWNSHIP 1 NORTH, RANGES 13 AND 14 EAST, OF THE GILA AND SALT RIVER MERIDIAN, SAID POINT BEING A BUREAU OF LAND MANAGEMENT BRASS-CAPPED PIPE, AND FROM WHICH POINT A BUREAU OF LAND MANAGEMENT BRASS-CAPPED PIPE MARKING A.P. 64 OF SAID TRACT 40 BEARS SOUTH 67°39'37" EAST A DISTANCE OF 5207.22 FEET;

THENCE SOUTH 36°24'00" EAST, A DISTANCE OF 14959.30 FEET TO THE TRUE POINT OF BEGINNING OF THIS MILLSITE CLAIM, ALSO BEING THE CORNER AT WHICH THIS NOTICE IS POSTED;

THENCE NORTH 73°12'51" EAST, A DISTANCE OF 328.00 FEET;
THENCE SOUTH 16°47'09" EAST, A DISTANCE OF 660.00 FEET;
THENCE SOUTH 73°12'51" WEST, A DISTANCE OF 328.00 FEET;
THENCE NORTH 16°47'09" WEST, A DISTANCE OF 660.00 FEET TO THE TRUE POINT OF BEGINNING, SAID PARCEL CONTAINING 4.970 ACRES, MORE OR LESS.

THIS MILLSITE CLAIM IS NOT INTENDED TO ENCROACH ON ANY PRIVATE FEE PROPERTY OR FEDERAL LAND THAT IS NOT OPEN FOR LOCATION. THIS MILLSITE CLAIM HAS BEEN LOCATED FOR THE PURPOSE OF APPROPRIATING NON-MINERAL LAND, IF ANY, THAT MAY LIE WITHIN THE BOUNDARIES OF THE UNDERLYING LODE CLAIM(S). THIS MILLSITE CLAIM IS NOT INTENDED AS AN ABANDONMENT OF THE UNDERLYING LODE CLAIM(S).

DATED AND POSTED ON THE GROUND THIS 13 DAY OF MAY 2020.

AGENT

PRINT NAME John Locero

SIGNATURE John Locero

PHOENIX, ARIZONA

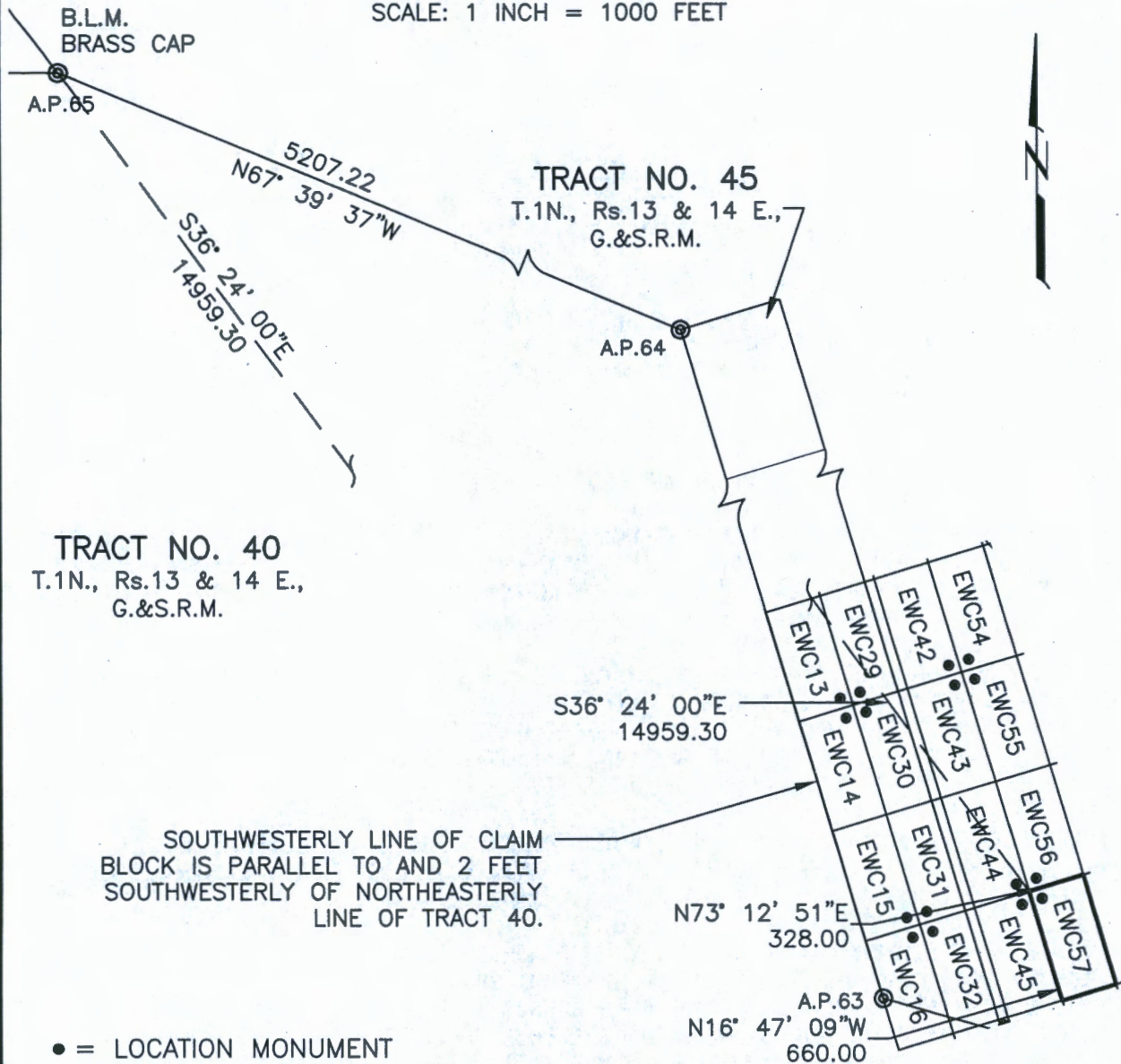
2020 JUN 16 A 7:53

RECEIVED
COUNTY CLERK
PINAL COUNTY

ANC460576

MILL SITE CLAIM LOCATION MAP

SCALE: 1 INCH = 1000 FEET



THE ABOVE MAP DEPICTS THE EWC57 MILLSITE CLAIM, WHICH IS APPROXIMATELY LOCATED IN THE NW & SW QUARTERS OF PROTRACTED SECTION 17, IN UNSURVEYED TOWNSHIP 1 NORTH, RANGE 14 EAST OF THE GILA AND SALT RIVER MERIDIAN, GILA COUNTY, ARIZONA. THE TOTAL AREA IS 4.970 ACRES, MORE OR LESS.

CLAIM CORNERS ARE MARKED BY 1/2-INCH DIAMETER REBAR WITH ALUMINUM CAPS AND WITNESSED BY 2-INCH X 2-INCH X 5-FEET LONG WOOD POSTS WITH ALUMINUM TAGS. LOCATION MONUMENTS ARE 2-INCH X 2-INCH X 5-FEET LONG WOOD POSTS WITH ALUMINUM TAGS.

THE BEARINGS AND DISTANCES IN DEGREES AND FEET BETWEEN CLAIM CORNERS AND TO A MONUMENT OF THE PUBLIC LAND SURVEY SYSTEM ARE AS DEPICTED ON THE MAP.

AMC460576

RECEIVED
JUN 11 1953
AT STATE OFFICE
PHOENIX, ARIZONA

WHEN RECORDED RETURN TO:

PINTO VALLEY MINING CORP.
2911 N. FOREST SERVICE ROAD 287
P.O. BOX 100
MIAMI, AZ 85539-0100

LOCATION NOTICE FOR MILLSITE CLAIM

NOTICE IS HEREBY GIVEN THAT

PINTO VALLEY MINING CORP.
2911 N. FOREST SERVICE ROAD 287
P.O. BOX 100
MIAMI, AZ 85539-0100

HAS THIS DAY LOCATED THE EWC58 MILLSITE CLAIM.

THIS MILLSITE CLAIM IS LOCATED APPROXIMATELY IN THE SOUTHWEST QUARTER OF PROTRACTED SECTION 17 IN UNSURVEYED TOWNSHIP 1 NORTH, RANGE 14 EAST, OF THE GILA AND SALT RIVER MERIDIAN, IN THE MIAMI MINING DISTRICT, IN GILA COUNTY, ARIZONA, MORE PARTICULARLY DESCRIBED AS FOLLOWS:

COMMENCING FOR A TIE AT A.P. 65 OF TRACT 40 IN UNSURVEYED TOWNSHIP 1 NORTH, RANGES 13 AND 14 EAST, OF THE GILA AND SALT RIVER MERIDIAN, SAID POINT BEING A BUREAU OF LAND MANAGEMENT BRASS-CAPPED PIPE, AND FROM WHICH POINT A BUREAU OF LAND MANAGEMENT BRASS-CAPPED PIPE MARKING A.P. 64 OF SAID TRACT 40 BEARS SOUTH 67°39'37" EAST A DISTANCE OF 5207.22 FEET;

THENCE SOUTH 35°35'07" EAST, A DISTANCE OF 15582.58 FEET TO THE TRUE POINT OF BEGINNING OF THIS MILLSITE CLAIM, ALSO BEING THE CORNER AT WHICH THIS NOTICE IS POSTED;

THENCE NORTH 73°12'51" EAST, A DISTANCE OF 328.00 FEET;
THENCE SOUTH 16°47'09" EAST, A DISTANCE OF 660.00 FEET;
THENCE SOUTH 73°12'51" WEST, A DISTANCE OF 328.00 FEET;
THENCE NORTH 16°47'09" WEST, A DISTANCE OF 660.00 FEET TO THE TRUE POINT OF BEGINNING, SAID PARCEL CONTAINING 4.970 ACRES, MORE OR LESS.

THIS MILLSITE CLAIM IS NOT INTENDED TO ENCROACH ON ANY PRIVATE FEE PROPERTY OR FEDERAL LAND THAT IS NOT OPEN FOR LOCATION. THIS MILLSITE CLAIM HAS BEEN LOCATED FOR THE PURPOSE OF APPROPRIATING NON-MINERAL LAND, IF ANY, THAT MAY LIE WITHIN THE BOUNDARIES OF THE UNDERLYING LOSE CLAIM(S). THIS MILLSITE CLAIM IS NOT INTENDED AS AN ABANDONMENT OF THE UNDERLYING LOSE CLAIM(S).

DATED AND POSTED ON THE GROUND THIS 13 DAY OF MAY 2020.

AGENT

PRINT NAME John Lucero

SIGNATURE John Lucero

PHOENIX, ARIZONA

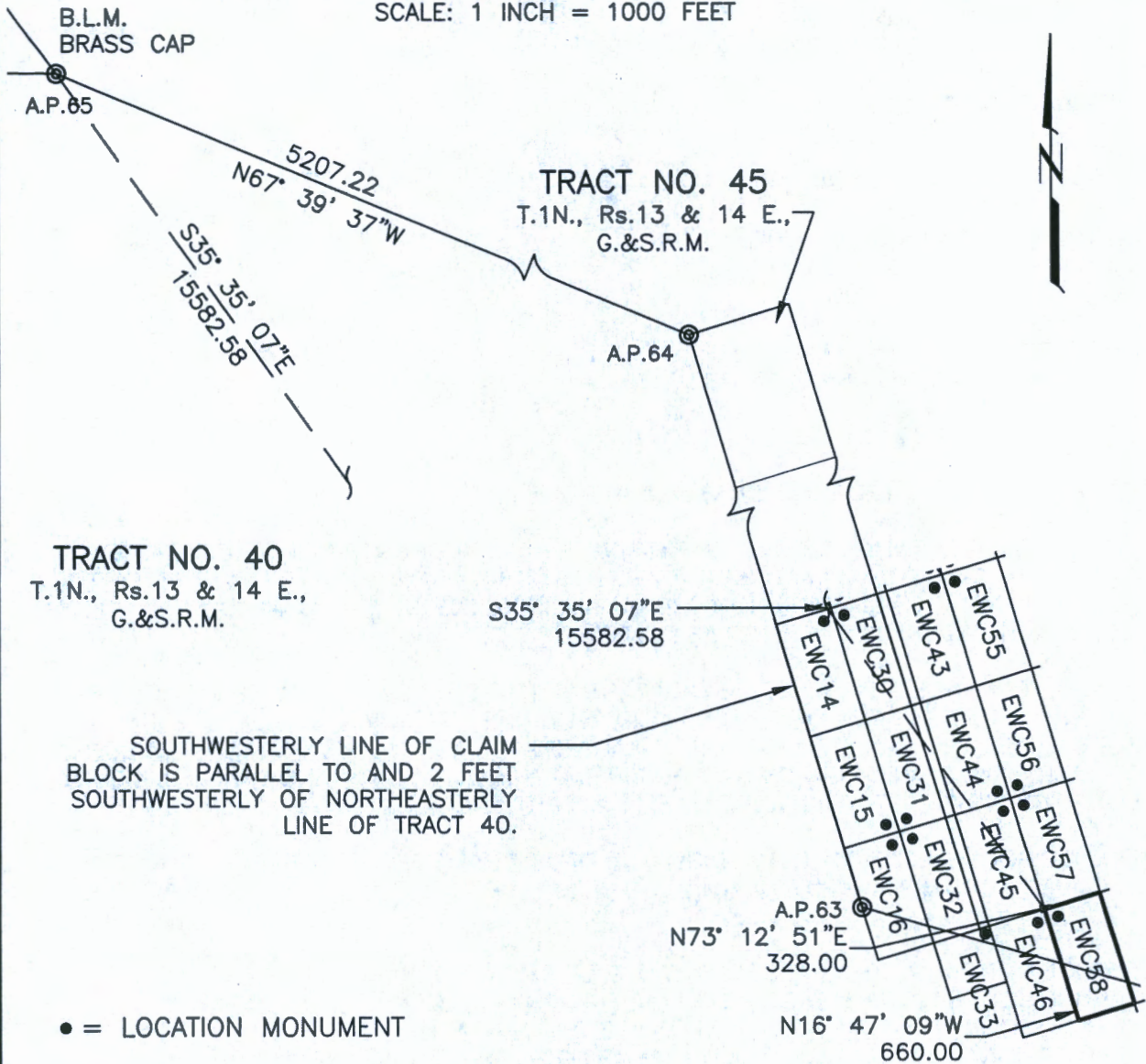
2020 JUN 16 A 1:54

RECEIVED
B. M. & S. OFFICE

AMC460577

MILL SITE CLAIM LOCATION MAP

SCALE: 1 INCH = 1000 FEET



THE ABOVE MAP DEPICTS THE EWC58 MILLSITE CLAIM, WHICH IS APPROXIMATELY LOCATED IN THE SW QUARTER OF PROTRACTED SECTION 17, IN UNSURVEYED TOWNSHIP 1 NORTH, RANGE 14 EAST OF THE GILA AND SALT RIVER MERIDIAN, GILA COUNTY, ARIZONA. THE TOTAL AREA IS 4.970 ACRES, MORE OR LESS.

CLAIM CORNERS ARE MARKED BY ½-INCH DIAMETER REBAR WITH ALUMINUM CAPS AND WITNESSED BY 2-INCH X 2-INCH X 5-FEET LONG WOOD POSTS WITH ALUMINUM TAGS. LOCATION MONUMENTS ARE 2-INCH X 2-INCH X 5-FEET LONG WOOD POSTS WITH ALUMINUM TAGS.

THE BEARINGS AND DISTANCES IN DEGREES AND FEET BETWEEN CLAIM CORNERS AND TO A MONUMENT OF THE PUBLIC LAND SURVEY SYSTEM ARE AS DEPICTED ON THE MAP.

AMC460577

RECEIVED
JAN 16 1954
BUREAU OF LAND MANAGEMENT
U.S. DEPARTMENT OF THE INTERIOR
PHOENIX, ARIZONA

WHEN RECORDED RETURN TO:

PINTO VALLEY MINING CORP.
2911 N. FOREST SERVICE ROAD 287
P.O. BOX 100
MIAMI, AZ 85539-0100

LOCATION NOTICE FOR MILLSITE CLAIM

NOTICE IS HEREBY GIVEN THAT

PINTO VALLEY MINING CORP.
2911 N. FOREST SERVICE ROAD 287
P.O. BOX 100
MIAMI, AZ 85539-0100

HAS THIS DAY LOCATED THE EWC59 MILLSITE CLAIM.

THIS MILLSITE CLAIM IS LOCATED APPROXIMATELY IN THE NORTHEAST QUARTER AND THE SOUTHEAST QUARTER OF PROTRACTED SECTION 7 IN UNSURVEYED TOWNSHIP 1 NORTH, RANGE 14 EAST, OF THE GILA AND SALT RIVER MERIDIAN, IN THE MIAMI MINING DISTRICT, IN GILA COUNTY, ARIZONA, MORE PARTICULARLY DESCRIBED AS FOLLOWS:

COMMENCING FOR A TIE AT A.P. 65 OF TRACT 40 IN UNSURVEYED TOWNSHIP 1 NORTH, RANGES 13 AND 14 EAST, OF THE GILA AND SALT RIVER MERIDIAN, SAID POINT BEING A BUREAU OF LAND MANAGEMENT BRASS-CAPPED PIPE, AND FROM WHICH POINT A BUREAU OF LAND MANAGEMENT BRASS-CAPPED PIPE MARKING A.P. 64 OF SAID TRACT 40 BEARS SOUTH 67°39'37" EAST A DISTANCE OF 5207.22 FEET;

THENCE SOUTH 49°34'54" EAST, A DISTANCE OF 10482.07 FEET TO THE TRUE POINT OF BEGINNING OF THIS MILLSITE CLAIM, ALSO BEING THE CORNER AT WHICH THIS NOTICE IS POSTED;

THENCE SOUTH 73°12'51" WEST, A DISTANCE OF 328.00 FEET;
THENCE NORTH 16°47'09" WEST, A DISTANCE OF 660.00 FEET;
THENCE NORTH 73°12'51" EAST, A DISTANCE OF 328.00 FEET;
THENCE SOUTH 16°47'09" EAST, A DISTANCE OF 660.00 FEET TO THE TRUE POINT OF BEGINNING, SAID PARCEL CONTAINING 4.970 ACRES, MORE OR LESS.

THIS MILLSITE CLAIM IS NOT INTENDED TO ENCROACH ON ANY PRIVATE FEE PROPERTY OR FEDERAL LAND THAT IS NOT OPEN FOR LOCATION. THIS MILLSITE CLAIM HAS BEEN LOCATED FOR THE PURPOSE OF APPROPRIATING NON-MINERAL LAND, IF ANY, THAT MAY LIE WITHIN THE BOUNDARIES OF THE UNDERLYING LODE CLAIM(S). THIS MILLSITE CLAIM IS NOT INTENDED AS AN ABANDONMENT OF THE UNDERLYING LODE CLAIM(S).

DATED AND POSTED ON THE GROUND THIS 15 DAY OF May 2020.

AGENT

PRINT NAME Ricky L. Powell

SIGNATURE [Signature]

PHOENIX, ARIZONA

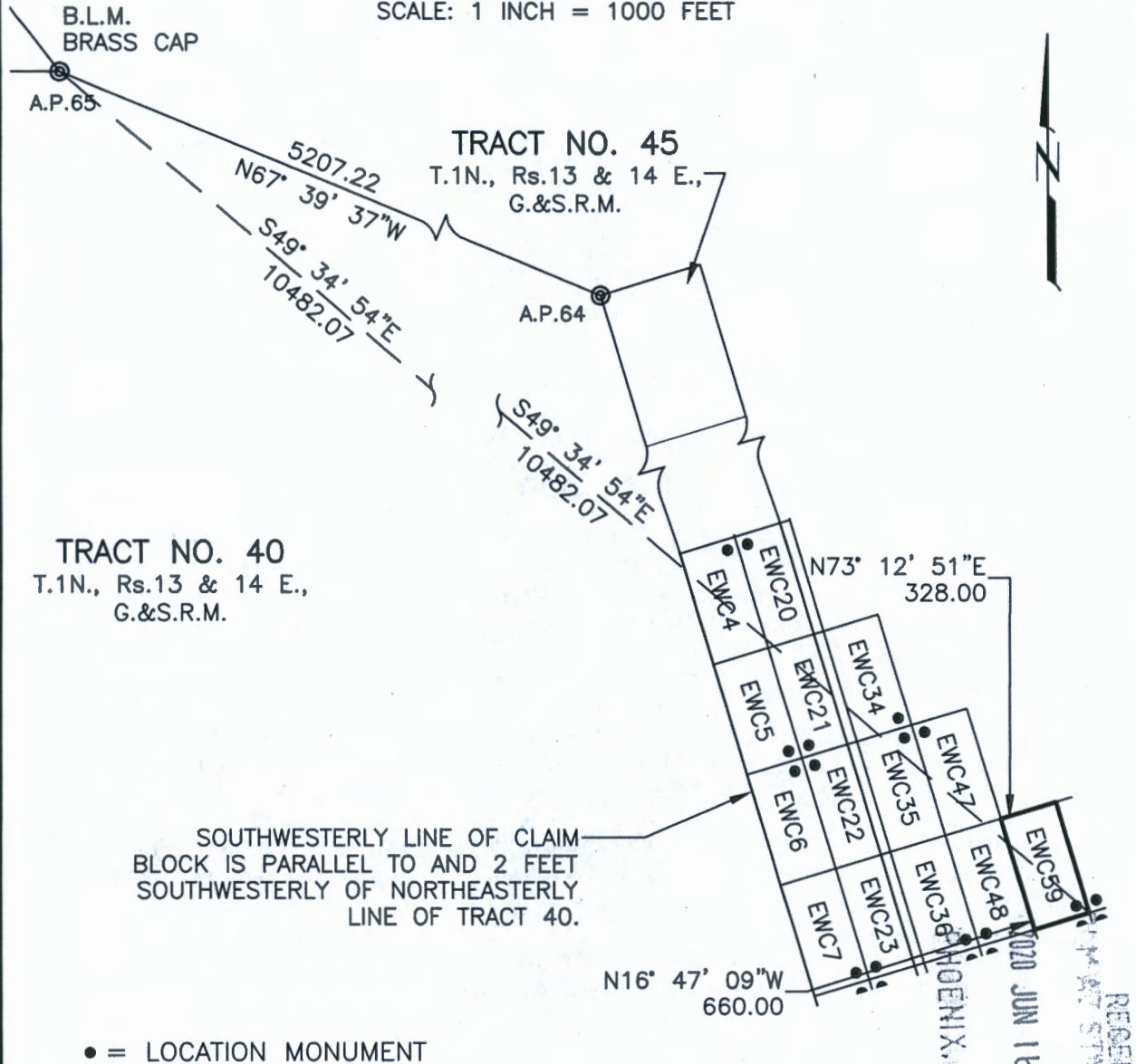
2020 JUN 16 A 7:54

RECEIVED
MAY 15 2020
MAY 15 2020

AMC460578

MILL SITE CLAIM LOCATION MAP

SCALE: 1 INCH = 1000 FEET



THE ABOVE MAP DEPICTS THE **EMC59** MILLSITE CLAIM, WHICH IS APPROXIMATELY LOCATED IN THE NE & SE QUARTERS OF PROTRACTED SECTION 7, IN UNSURVEYED TOWNSHIP 1 NORTH, RANGE 14 EAST OF THE GILA AND SALT RIVER MERIDIAN, GILA COUNTY, ARIZONA. THE TOTAL AREA IS 4.970 ACRES, MORE OR LESS.

CLAIM CORNERS ARE MARKED BY ½-INCH DIAMETER REBAR WITH ALUMINUM CAPS AND WITNESSED BY 2-INCH X 2-INCH X 5-FEET LONG WOOD POSTS WITH ALUMINUM TAGS. LOCATION MONUMENTS ARE 2-INCH X 2-INCH X 5-FEET LONG WOOD POSTS WITH ALUMINUM TAGS.

THE BEARINGS AND DISTANCES IN DEGREES AND FEET BETWEEN CLAIM CORNERS AND TO A MONUMENT OF THE PUBLIC LAND SURVEY SYSTEM ARE AS DEPICTED ON THE MAP.

AMC460578

WHEN RECORDED RETURN TO:

PINTO VALLEY MINING CORP.
2911 N. FOREST SERVICE ROAD 287
P.O. BOX 100
MIAMI, AZ 85539-0100

LOCATION NOTICE FOR MILLSITE CLAIM

NOTICE IS HEREBY GIVEN THAT

PINTO VALLEY MINING CORP.
2911 N. FOREST SERVICE ROAD 287
P.O. BOX 100
MIAMI, AZ 85539-0100

HAS THIS DAY LOCATED THE EWC60 MILLSITE CLAIM.

THIS MILLSITE CLAIM IS LOCATED APPROXIMATELY IN THE SOUTHEAST QUARTER OF PROTRACTED SECTION 7 AND THE SOUTHWEST QUARTER OF PROTRACTED SECTION 8 IN UNSURVEYED TOWNSHIP 1 NORTH, RANGE 14 EAST, OF THE GILA AND SALT RIVER MERIDIAN, IN THE MIAMI MINING DISTRICT, IN GILA COUNTY, ARIZONA, MORE PARTICULARLY DESCRIBED AS FOLLOWS:

COMMENCING FOR A TIE AT A.P. 65 OF TRACT 40 IN UNSURVEYED TOWNSHIP 1 NORTH, RANGES 13 AND 14 EAST, OF THE GILA AND SALT RIVER MERIDIAN, SAID POINT BEING A BUREAU OF LAND MANAGEMENT BRASS-CAPPED PIPE, AND FROM WHICH POINT A BUREAU OF LAND MANAGEMENT BRASS-CAPPED PIPE MARKING A.P. 64 OF SAID TRACT 40 BEARS SOUTH 67°39'37" EAST A DISTANCE OF 5207.22 FEET;

THENCE SOUTH 49°34'54" EAST, A DISTANCE OF 10482.07 FEET TO THE TRUE POINT OF BEGINNING OF THIS MILLSITE CLAIM, ALSO BEING THE CORNER AT WHICH THIS NOTICE IS POSTED;

THENCE SOUTH 16°47'09" EAST, A DISTANCE OF 660.00 FEET;
THENCE SOUTH 73°12'51" WEST, A DISTANCE OF 328.00 FEET;
THENCE NORTH 16°47'09" WEST, A DISTANCE OF 660.00 FEET;
THENCE NORTH 73°12'51" EAST, A DISTANCE OF 328.00 FEET TO THE TRUE POINT OF BEGINNING, SAID PARCEL CONTAINING 4.970 ACRES, MORE OR LESS.

THIS MILLSITE CLAIM IS NOT INTENDED TO ENCROACH ON ANY PRIVATE FEE PROPERTY OR FEDERAL LAND THAT IS NOT OPEN FOR LOCATION. THIS MILLSITE CLAIM HAS BEEN LOCATED FOR THE PURPOSE OF APPROPRIATING NON-MINERAL LAND, IF ANY, THAT MAY LIE WITHIN THE BOUNDARIES OF THE UNDERLYING LODE CLAIM(S). THIS MILLSITE CLAIM IS NOT INTENDED AS AN ABANDONMENT OF THE UNDERLYING LODE CLAIM(S).

DATED AND POSTED ON THE GROUND THIS 15 DAY OF May 2020.

AGENT

PRINT NAME Ricky L. Powell

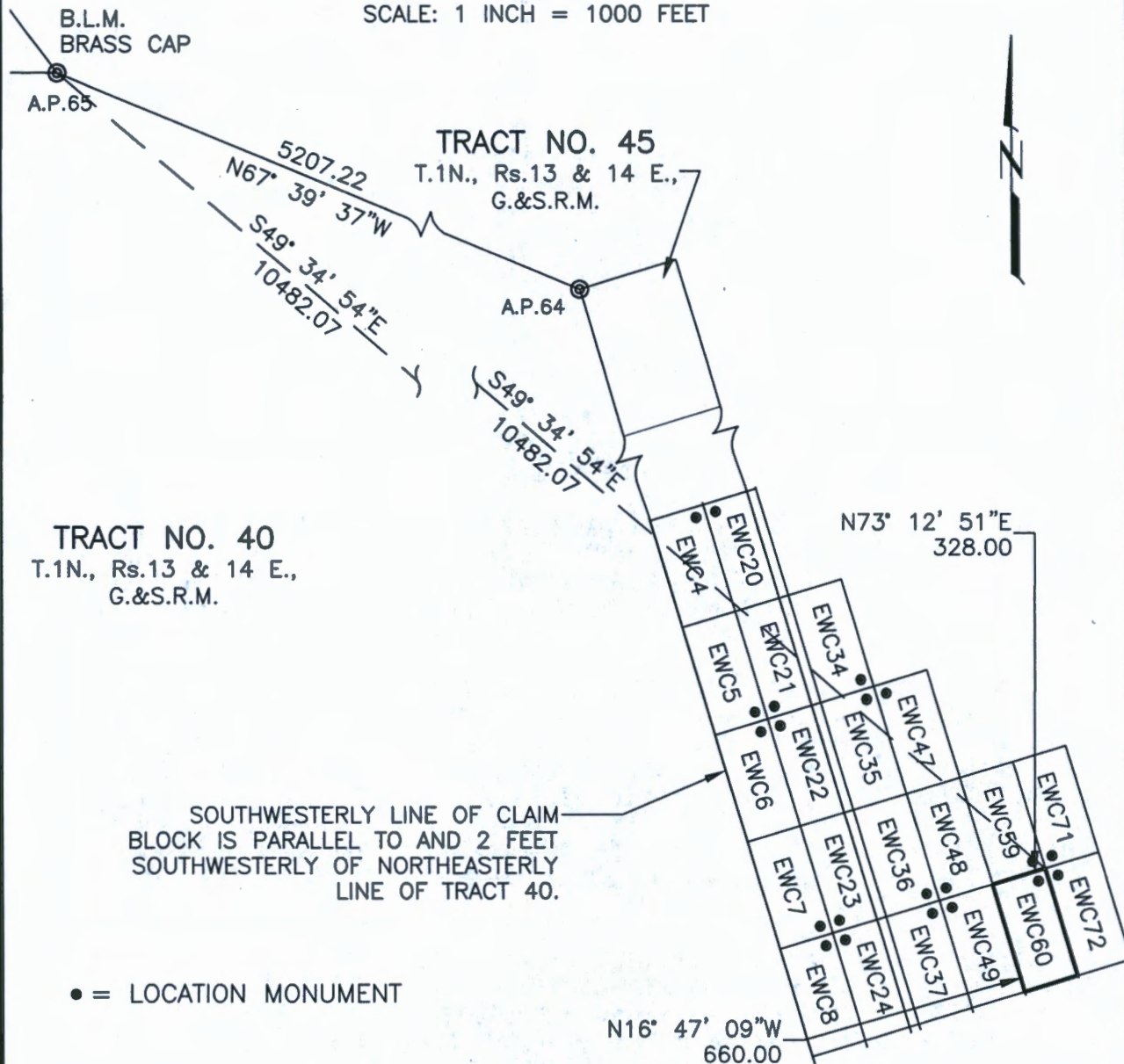
SIGNATURE [Signature]

RECEIVED
ARIZONA
JUN 16 A 7:54
PHOENIX, ARIZONA

AMC460579

MILL SITE CLAIM LOCATION MAP

SCALE: 1 INCH = 1000 FEET



THE ABOVE MAP DEPICTS THE EWC60 MILLSITE CLAIM, WHICH IS APPROXIMATELY LOCATED IN THE SE QUARTER OF PROTRACTED SECTION 7, AND IN THE SW QUARTER OF PROTRACTED SECTION 8, IN UNSURVEYED TOWNSHIP 1 NORTH, RANGE 14 EAST OF THE GILA AND SALT RIVER MERIDIAN, GILA COUNTY, ARIZONA. THE TOTAL AREA IS 4.970 ACRES, MORE OR LESS.

CLAIM CORNERS ARE MARKED BY 1/2-INCH DIAMETER REBAR WITH ALUMINUM CAPS AND WITNESSED BY 2-INCH X 2-INCH X 5-FEET LONG WOOD POSTS WITH ALUMINUM TAGS. LOCATION MONUMENTS ARE 2-INCH X 2-INCH X 5-FEET LONG WOOD POSTS WITH ALUMINUM TAGS.

THE BEARINGS AND DISTANCES IN DEGREES AND FEET BETWEEN CLAIM CORNERS AND TO A MONUMENT OF THE PUBLIC LAND SURVEY SYSTEM ARE AS DEPICTED ON THE MAP.

AMC460579

RECEIVED
JUN 13 2000
PHOENIX, ARIZONA
BUREAU OF LAND MANAGEMENT
U.S. DEPARTMENT OF THE INTERIOR

WHEN RECORDED RETURN TO:

PINTO VALLEY MINING CORP.
2911 N. FOREST SERVICE ROAD 287
P.O. BOX 100
MIAMI, AZ 85539-0100

LOCATION NOTICE FOR MILLSITE CLAIM

NOTICE IS HEREBY GIVEN THAT

PINTO VALLEY MINING CORP.
2911 N. FOREST SERVICE ROAD 287
P.O. BOX 100
MIAMI, AZ 85539-0100

HAS THIS DAY LOCATED THE EWC61 MILLSITE CLAIM.

THIS MILLSITE CLAIM IS LOCATED APPROXIMATELY IN THE SOUTHEAST QUARTER OF PROTRACTED SECTION 7 AND THE SOUTHWEST QUARTER OF PROTRACTED SECTION 8 IN UNSURVEYED TOWNSHIP 1 NORTH, RANGE 14 EAST, OF THE GILA AND SALT RIVER MERIDIAN, IN THE MIAMI MINING DISTRICT, IN GILA COUNTY, ARIZONA, MORE PARTICULARLY DESCRIBED AS FOLLOWS:

COMMENCING FOR A TIE AT A.P. 65 OF TRACT 40 IN UNSURVEYED TOWNSHIP 1 NORTH, RANGES 13 AND 14 EAST, OF THE GILA AND SALT RIVER MERIDIAN, SAID POINT BEING A BUREAU OF LAND MANAGEMENT BRASS-CAPPED PIPE, AND FROM WHICH POINT A BUREAU OF LAND MANAGEMENT BRASS-CAPPED PIPE MARKING A.P. 64 OF SAID TRACT 40 BEARS SOUTH 67°39'37" EAST A DISTANCE OF 5207.22 FEET;

THENCE SOUTH 46°03'08" EAST, A DISTANCE OF 11613.69 FEET TO THE TRUE POINT OF BEGINNING OF THIS MILLSITE CLAIM, ALSO BEING THE CORNER AT WHICH THIS NOTICE IS POSTED;

THENCE SOUTH 73°12'51" WEST, A DISTANCE OF 328.00 FEET;
THENCE NORTH 16°47'09" WEST, A DISTANCE OF 660.00 FEET;
THENCE NORTH 73°12'51" EAST, A DISTANCE OF 328.00 FEET;
THENCE SOUTH 16°47'09" EAST, A DISTANCE OF 660.00 FEET TO THE TRUE POINT OF BEGINNING, SAID PARCEL CONTAINING 4.970 ACRES, MORE OR LESS.

THIS MILLSITE CLAIM IS NOT INTENDED TO ENCROACH ON ANY PRIVATE FEE PROPERTY OR FEDERAL LAND THAT IS NOT OPEN FOR LOCATION. THIS MILLSITE CLAIM HAS BEEN LOCATED FOR THE PURPOSE OF APPROPRIATING NON-MINERAL LAND, IF ANY, THAT MAY LIE WITHIN THE BOUNDARIES OF THE UNDERLYING LODE CLAIM(S). THIS MILLSITE CLAIM IS NOT INTENDED AS AN ABANDONMENT OF THE UNDERLYING LODE CLAIM(S).

DATED AND POSTED ON THE GROUND THIS 15 DAY OF May 2020.

AGENT

PRINT NAME Ricky L. Powell

SIGNATURE [Signature]

PHOENIX, ARIZONA

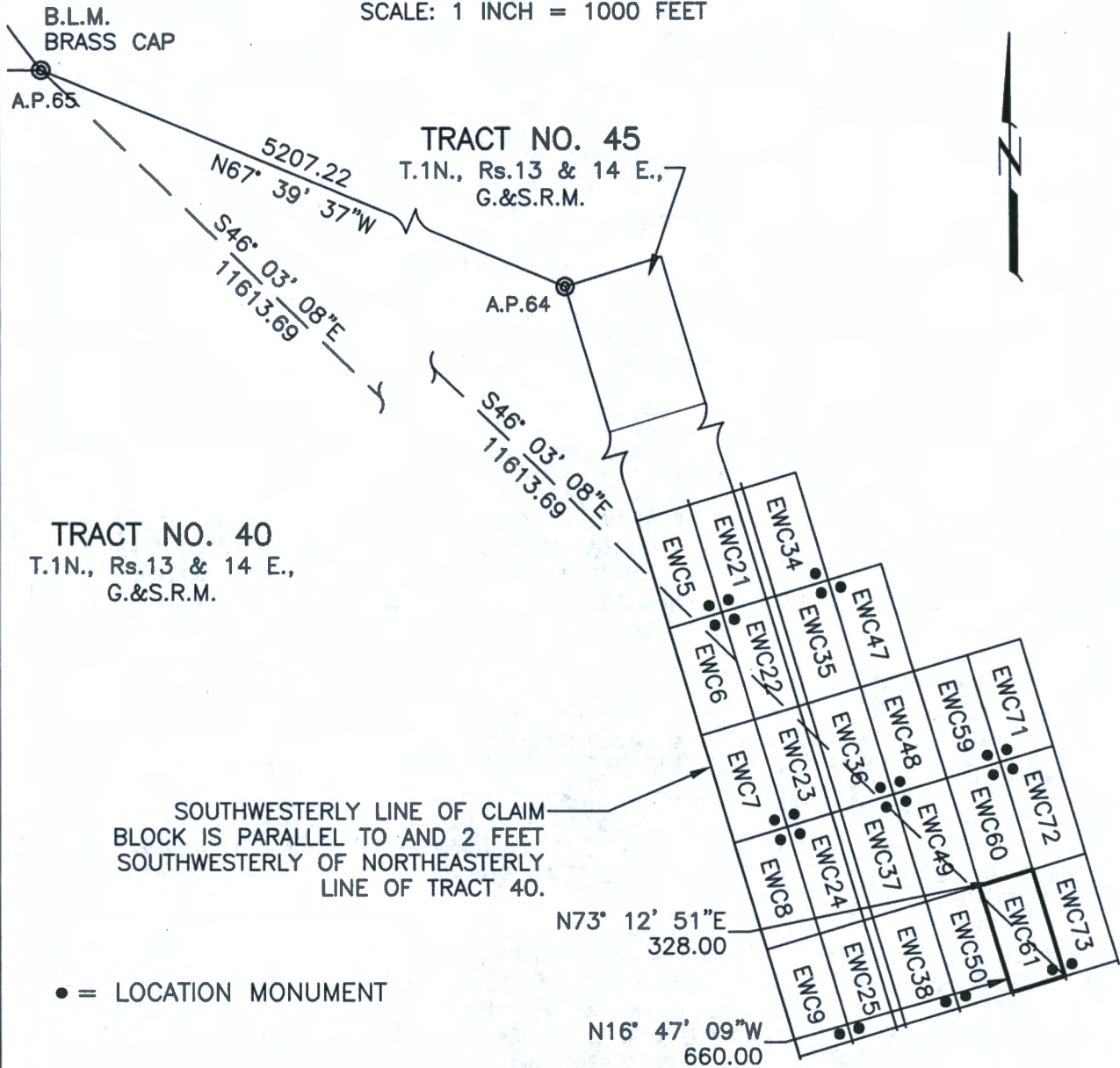
2020 JUN 16 A 7:54

RECEIVED
MILLSITE OFFICE

AMC460580

MILL SITE CLAIM LOCATION MAP

SCALE: 1 INCH = 1000 FEET



THE ABOVE MAP DEPICTS THE **EMC61** MILLSITE CLAIM, WHICH IS APPROXIMATELY LOCATED IN THE SE QUARTER OF PROTRACTED SECTION 7, AND IN THE SW QUARTER OF PROTRACTED SECTION 8, IN UNSURVEYED TOWNSHIP 1 NORTH, RANGE 14 EAST OF THE GILA AND SALT RIVER MERIDIAN, GILA COUNTY, ARIZONA. THE TOTAL AREA IS 4.970 ACRES, MORE OR LESS.

CLAIM CORNERS ARE MARKED BY 1/2-INCH DIAMETER REBAR WITH ALUMINUM CAPS AND WITNESSED BY 2-INCH X 2-INCH X 5-FEET LONG WOOD POSTS WITH ALUMINUM TAGS. LOCATION MONUMENTS ARE 2-INCH X 2-INCH X 5-FEET LONG WOOD POSTS WITH ALUMINUM TAGS.

THE BEARINGS AND DISTANCES IN DEGREES AND FEET BETWEEN CLAIM CORNERS AND TO A MONUMENT OF THE PUBLIC LAND SURVEY SYSTEM ARE AS DEPICTED ON THE MAP.

AMC460580

RECEIVED
JAN 16 1954
GILA COUNTY, ARIZONA

WHEN RECORDED RETURN TO:

PINTO VALLEY MINING CORP.
2911 N. FOREST SERVICE ROAD 287
P.O. BOX 100
MIAMI, AZ 85539-0100

LOCATION NOTICE FOR MILLSITE CLAIM

NOTICE IS HEREBY GIVEN THAT

PINTO VALLEY MINING CORP.
2911 N. FOREST SERVICE ROAD 287
P.O. BOX 100
MIAMI, AZ 85539-0100

HAS THIS DAY LOCATED THE EWC62 MILLSITE CLAIM.

THIS MILLSITE CLAIM IS LOCATED APPROXIMATELY IN THE SOUTHEAST QUARTER OF PROTRACTED SECTION 7 AND THE SOUTHWEST QUARTER OF PROTRACTED SECTION 8 IN UNSURVEYED TOWNSHIP 1 NORTH, RANGE 14 EAST, OF THE GILA AND SALT RIVER MERIDIAN, IN THE MIAMI MINING DISTRICT, IN GILA COUNTY, ARIZONA, MORE PARTICULARLY DESCRIBED AS FOLLOWS:

COMMENCING FOR A TIE AT A.P. 65 OF TRACT 40 IN UNSURVEYED TOWNSHIP 1 NORTH, RANGES 13 AND 14 EAST, OF THE GILA AND SALT RIVER MERIDIAN, SAID POINT BEING A BUREAU OF LAND MANAGEMENT BRASS-CAPPED PIPE, AND FROM WHICH POINT A BUREAU OF LAND MANAGEMENT BRASS-CAPPED PIPE MARKING A.P. 64 OF SAID TRACT 40 BEARS SOUTH 67°39'37" EAST A DISTANCE OF 5207.22 FEET;

THENCE SOUTH 46°03'08" EAST, A DISTANCE OF 11613.69 FEET TO THE TRUE POINT OF BEGINNING OF THIS MILLSITE CLAIM, ALSO BEING THE CORNER AT WHICH THIS NOTICE IS POSTED;

THENCE SOUTH 16°47'09" EAST, A DISTANCE OF 660.00 FEET;
THENCE SOUTH 73°12'51" WEST, A DISTANCE OF 328.00 FEET;
THENCE NORTH 16°47'09" WEST, A DISTANCE OF 660.00 FEET;
THENCE NORTH 73°12'51" EAST, A DISTANCE OF 328.00 FEET TO THE TRUE POINT OF BEGINNING, SAID PARCEL CONTAINING 4.970 ACRES, MORE OR LESS.

THIS MILLSITE CLAIM IS NOT INTENDED TO ENCROACH ON ANY PRIVATE FEE PROPERTY OR FEDERAL LAND THAT IS NOT OPEN FOR LOCATION. THIS MILLSITE CLAIM HAS BEEN LOCATED FOR THE PURPOSE OF APPROPRIATING NON-MINERAL LAND, IF ANY, THAT MAY LIE WITHIN THE BOUNDARIES OF THE UNDERLYING LODE CLAIM(S). THIS MILLSITE CLAIM IS NOT INTENDED AS AN ABANDONMENT OF THE UNDERLYING LODE CLAIM(S).

DATED AND POSTED ON THE GROUND THIS 15 DAY OF May 2020.

AGENT

PRINT NAME Ricky L. Powell

SIGNATURE [Signature]

PHOENIX, ARIZONA

2020 JUN 16 A 7:54

RECEIVED
BLM AZ STATE OFFICE

AMC460581

SCALE: 1 INCH = 1000 FEET

A.P.65

T.1N., Rs.13 & 14 E.,
G.&S.R.M.

A.P.64

T.1N., Rs.13 & 14 E.,
G.&S.R.M.

S46° 03' 08"E
11613.69

SOUTHWESTERLY LINE OF CLAIM
BLOCK IS PARALLEL TO AND 2 FEET
SOUTHWESTERLY OF NORTHEASTERLY
LINE OF TRACT 40.

● = LOCATION MONUMENT

N73° 12' 51"E
328.00

N16° 47' 09"W
660.00

THE ABOVE MAP DEPICTS THE **EWC62** MILLSITE CLAIM, WHICH IS APPROXIMATELY LOCATED IN THE SE QUARTER OF PROTRACTED SECTION 7, AND IN THE SW QUARTER OF PROTRACTED SECTION 8, IN UNSURVEYED TOWNSHIP 1 NORTH, RANGE 14 EAST OF THE GILA AND SALT RIVER MERIDIAN, GILA COUNTY, ARIZONA. THE TOTAL AREA IS 4.970 ACRES, MORE OR LESS.

CLAIM CORNERS ARE MARKED BY 1/2-INCH DIAMETER REBAR WITH ALUMINUM CAPS AND WITNESSED BY 2-INCH X 2-INCH X 5-FEET LONG WOOD POSTS WITH ALUMINUM TAGS. LOCATION MONUMENTS ARE 2-INCH X 2-INCH X 5-FEET LONG WOOD POSTS WITH ALUMINUM TAGS.

THE BEARINGS AND DISTANCES IN DEGREES AND FEET BETWEEN CLAIM CORNERS AND TO A MONUMENT OF THE PUBLIC LAND SURVEY SYSTEM ARE AS DEPICTED ON THE MAP.

AKC460581

NUM CAPS
WITH ALUMINUM
WOOD POSTS

JUN 6 A 7:54

CORNERS AND
ED ON THE

RECEIVED
BIRMINGHAM OFFICE

THE PHOENIX
ARIZONA

WHEN RECORDED RETURN TO:

PINTO VALLEY MINING CORP.
2911 N. FOREST SERVICE ROAD 287
P.O. BOX 100
MIAMI, AZ 85539-0100

LOCATION NOTICE FOR MILLSITE CLAIM

NOTICE IS HEREBY GIVEN THAT

PINTO VALLEY MINING CORP.
2911 N. FOREST SERVICE ROAD 287
P.O. BOX 100
MIAMI, AZ 85539-0100

HAS THIS DAY LOCATED THE EWC63 MILLSITE CLAIM.

THIS MILLSITE CLAIM IS LOCATED APPROXIMATELY IN THE SOUTHWESTT QUARTER OF PROTRACTED SECTION 8 IN UNSURVEYED TOWNSHIP 1 NORTH, RANGE 14 EAST, OF THE GILA AND SALT RIVER MERIDIAN, IN THE MIAMI MINING DISTRICT, IN GILA COUNTY, ARIZONA, MORE PARTICULARLY DESCRIBED AS FOLLOWS:

COMMENCING FOR A TIE AT A.P. 65 OF TRACT 40 IN UNSURVEYED TOWNSHIP 1 NORTH, RANGES 13 AND 14 EAST, OF THE GILA AND SALT RIVER MERIDIAN, SAID POINT BEING A BUREAU OF LAND MANAGEMENT BRASS-CAPPED PIPE, AND FROM WHICH POINT A BUREAU OF LAND MANAGEMENT BRASS-CAPPED PIPE MARKING A.P. 64 OF SAID TRACT 40 BEARS SOUTH 67°39'37" EAST A DISTANCE OF 5207.22 FEET;

THENCE SOUTH 43°09'30" EAST, A DISTANCE OF 12781.51 FEET TO THE TRUE POINT OF BEGINNING OF THIS MILLSITE CLAIM, ALSO BEING THE CORNER AT WHICH THIS NOTICE IS POSTED;

THENCE SOUTH 73°12'51" WEST, A DISTANCE OF 328.00 FEET;
THENCE NORTH 16°47'09" WEST, A DISTANCE OF 660.00 FEET;
THENCE NORTH 73°12'51" EAST, A DISTANCE OF 328.00 FEET;
THENCE SOUTH 16°47'09" EAST, A DISTANCE OF 660.00 FEET TO THE TRUE POINT OF BEGINNING, SAID PARCEL CONTAINING 4.970 ACRES, MORE OR LESS.

THIS MILLSITE CLAIM IS NOT INTENDED TO ENCROACH ON ANY PRIVATE FEE PROPERTY OR FEDERAL LAND THAT IS NOT OPEN FOR LOCATION. THIS MILLSITE CLAIM HAS BEEN LOCATED FOR THE PURPOSE OF APPROPRIATING NON-MINERAL LAND, IF ANY, THAT MAY LIE WITHIN THE BOUNDARIES OF THE UNDERLYING LODE CLAIM(S). THIS MILLSITE CLAIM IS NOT INTENDED AS AN ABANDONMENT OF THE UNDERLYING LODE CLAIM(S).

DATED AND POSTED ON THE GROUND THIS 14 DAY OF MAY 2020.

AGENT

PRINT NAME John Lucero

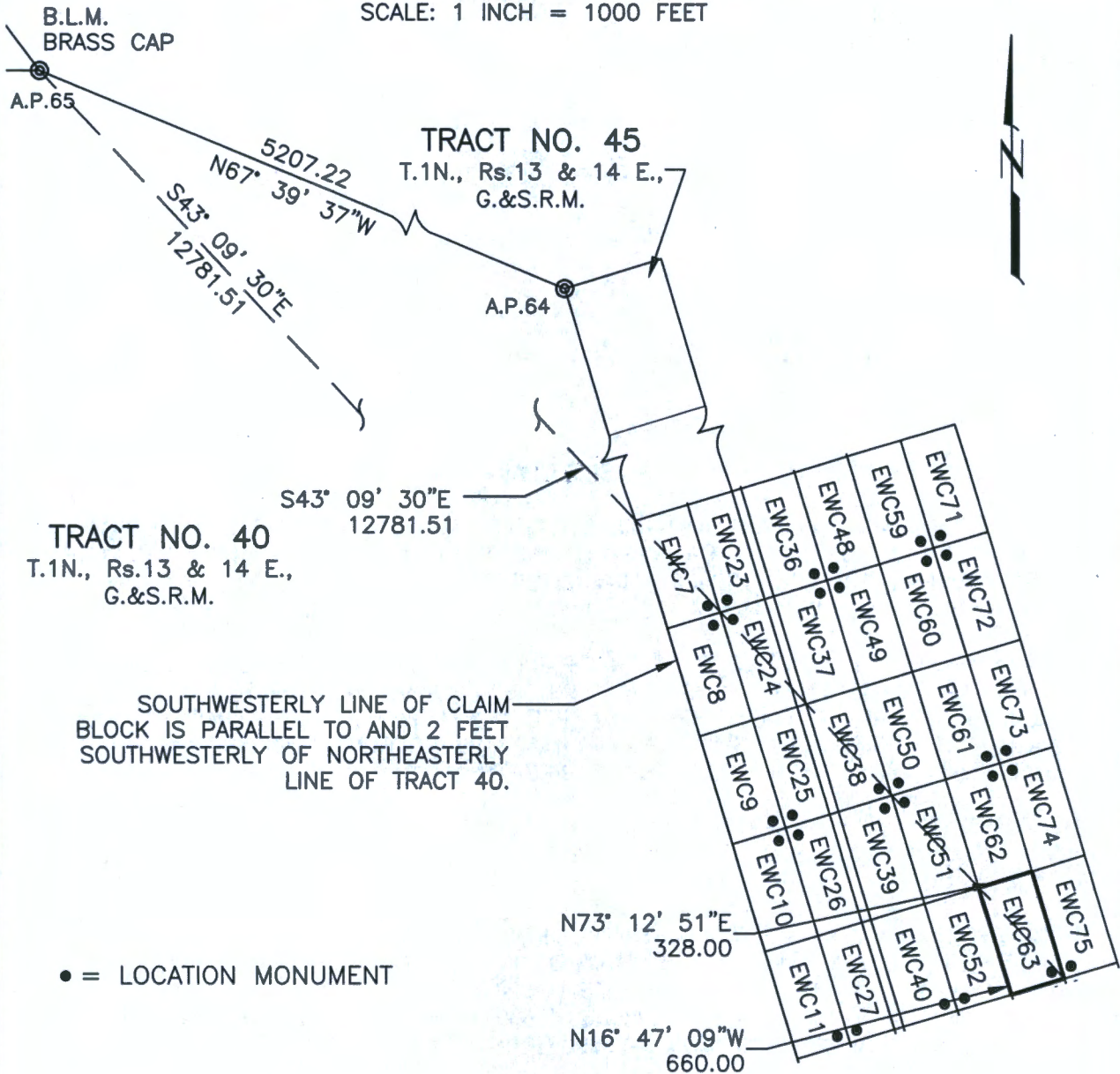
SIGNATURE John Lucero

RECEIVED
DEPUTY STATE CLERK
2020 JUN 16 A 7:54
PHOENIX, ARIZONA

AMC460582

MILL SITE CLAIM LOCATION MAP

SCALE: 1 INCH = 1000 FEET



THE ABOVE MAP DEPICTS THE EWC63 MILLSITE CLAIM, WHICH IS APPROXIMATELY LOCATED IN THE SW QUARTER OF PROTRACTED SECTION 8, IN UNSURVEYED TOWNSHIP 1 NORTH, RANGE 14 EAST OF THE GILA AND SALT RIVER MERIDIAN, GILA COUNTY, ARIZONA. THE TOTAL AREA IS 4.970 ACRES, MORE OR LESS.

CLAIM CORNERS ARE MARKED BY 1/2-INCH DIAMETER REBAR WITH ALUMINUM CAPS AND WITNESSED BY 2-INCH X 2-INCH X 5-FEET LONG WOOD POSTS WITH ALUMINUM TAGS. LOCATION MONUMENTS ARE 2-INCH X 2-INCH X 5-FEET LONG WOOD POSTS WITH ALUMINUM TAGS.

THE BEARINGS AND DISTANCES IN DEGREES AND FEET BETWEEN CLAIM CORNERS AND TO A MONUMENT OF THE PUBLIC LAND SURVEY SYSTEM ARE AS DEPICTED ON THE MAP.

ANC460582

RECEIVED
GILBERT COUNTY CLERK
JAN 16 1954
TUCSON, ARIZONA

WHEN RECORDED RETURN TO:

PINTO VALLEY MINING CORP.
2911 N. FOREST SERVICE ROAD 287
P.O. BOX 100
MIAMI, AZ 85539-0100

LOCATION NOTICE FOR MILLSITE CLAIM

NOTICE IS HEREBY GIVEN THAT

PINTO VALLEY MINING CORP.
2911 N. FOREST SERVICE ROAD 287
P.O. BOX 100
MIAMI, AZ 85539-0100

HAS THIS DAY LOCATED THE EWC64 MILLSITE CLAIM.

THIS MILLSITE CLAIM IS LOCATED APPROXIMATELY IN THE SOUTHWEST QUARTER OF PROTRACTED SECTION 8 AND THE NORTHWEST QUARTER OF SECTION 17 IN UNSURVEYED TOWNSHIP 1 NORTH, RANGE 14 EAST, OF THE GILA AND SALT RIVER MERIDIAN, IN THE MIAMI MINING DISTRICT, IN GILA COUNTY, ARIZONA, MORE PARTICULARLY DESCRIBED AS FOLLOWS:

COMMENCING FOR A TIE AT A.P. 65 OF TRACT 40 IN UNSURVEYED TOWNSHIP 1 NORTH, RANGES 13 AND 14 EAST, OF THE GILA AND SALT RIVER MERIDIAN, SAID POINT BEING A BUREAU OF LAND MANAGEMENT BRASS-CAPPED PIPE, AND FROM WHICH POINT A BUREAU OF LAND MANAGEMENT BRASS-CAPPED PIPE MARKING A.P. 64 OF SAID TRACT 40 BEARS SOUTH 67°39'37" EAST A DISTANCE OF 5207.22 FEET;

THENCE SOUTH 43°09'30" EAST, A DISTANCE OF 12781.51 FEET TO THE TRUE POINT OF BEGINNING OF THIS MILLSITE CLAIM, ALSO BEING THE CORNER AT WHICH THIS NOTICE IS POSTED;

THENCE SOUTH 16°47'09" EAST, A DISTANCE OF 660.00 FEET;
THENCE SOUTH 73°12'51" WEST, A DISTANCE OF 328.00 FEET;
THENCE NORTH 16°47'09" WEST, A DISTANCE OF 660.00 FEET;
THENCE NORTH 73°12'51" EAST, A DISTANCE OF 328.00 FEET TO THE TRUE POINT OF BEGINNING, SAID PARCEL CONTAINING 4.970 ACRES, MORE OR LESS.

THIS MILLSITE CLAIM IS NOT INTENDED TO ENCROACH ON ANY PRIVATE FEE PROPERTY OR FEDERAL LAND THAT IS NOT OPEN FOR LOCATION. THIS MILLSITE CLAIM HAS BEEN LOCATED FOR THE PURPOSE OF APPROPRIATING NON-MINERAL LAND, IF ANY, THAT MAY LIE WITHIN THE BOUNDARIES OF THE UNDERLYING LOSE CLAIM(S). THIS MILLSITE CLAIM IS NOT INTENDED AS AN ABANDONMENT OF THE UNDERLYING LOSE CLAIM(S).

DATED AND POSTED ON THE GROUND THIS 14 DAY OF MAY 2020

AGENT

PRINT NAME John Lucero

SIGNATURE John Lucero

PHOENIX, ARIZONA

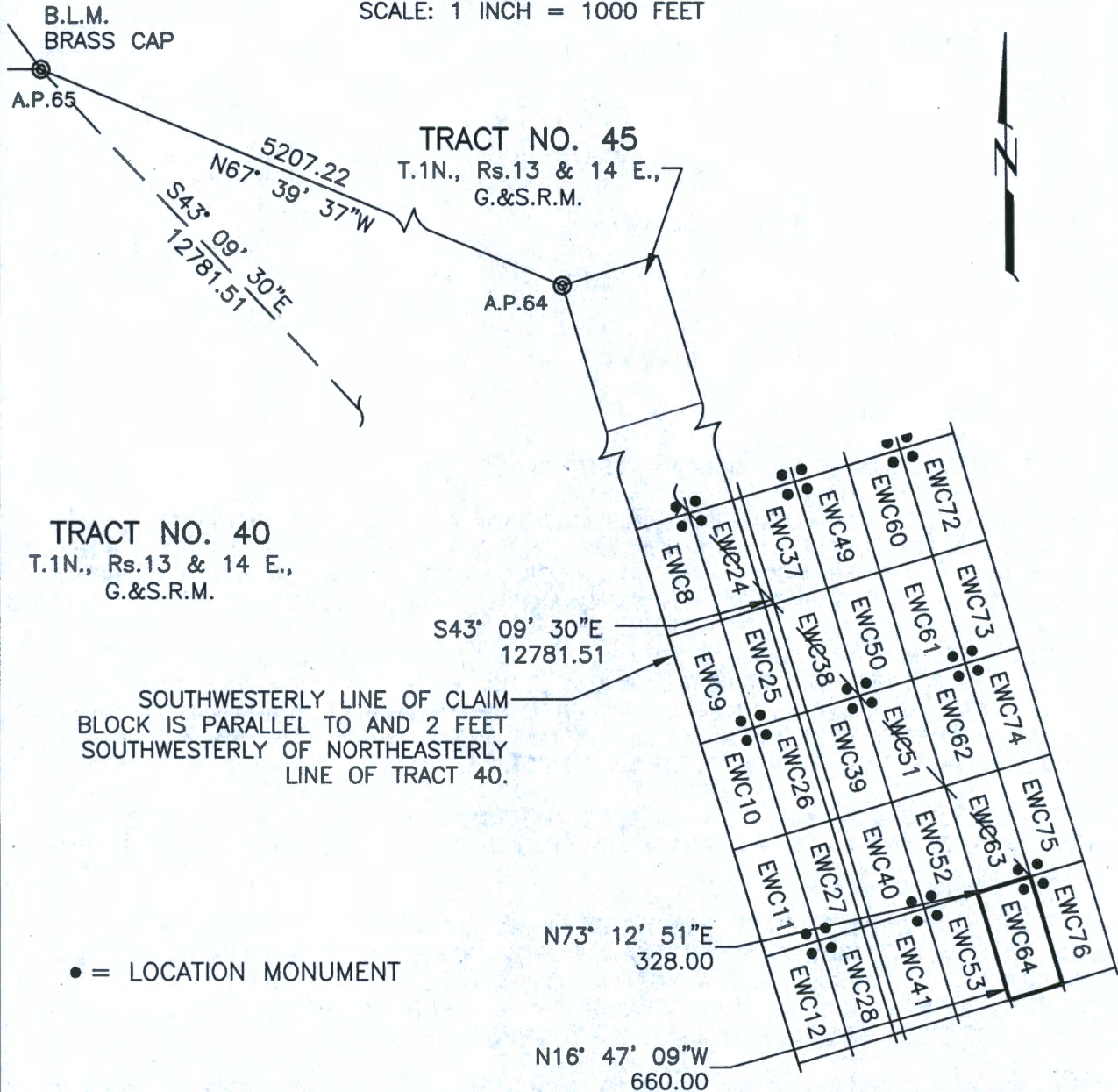
2020 JUN 16 A 7:54

RECEIVED
DEPT. OF STATE OFFICE

ANC460583

MILL SITE CLAIM LOCATION MAP

SCALE: 1 INCH = 1000 FEET



THE ABOVE MAP DEPICTS THE **EMC64** MILLSITE CLAIM, WHICH IS APPROXIMATELY LOCATED IN THE SW QUARTER OF PROTRACTED SECTION 8, AND IN THE NW QUARTER OF PROTRACTED SECTION 17, IN UNSURVEYED TOWNSHIP 1 NORTH, RANGE 14 EAST OF THE GILA AND SALT RIVER MERIDIAN, GILA COUNTY, ARIZONA. THE TOTAL AREA IS 4.970 ACRES, MORE OR LESS.

CLAIM CORNERS ARE MARKED BY 1/2-INCH DIAMETER REBAR WITH ALUMINUM CAPS AND WITNESSED BY 2-INCH X 2-INCH X 5-FEET LONG WOOD POSTS WITH ALUMINUM TAGS. LOCATION MONUMENTS ARE 2-INCH X 2-INCH X 5-FEET LONG WOOD POSTS WITH ALUMINUM TAGS.

THE BEARINGS AND DISTANCES IN DEGREES AND FEET BETWEEN CLAIM CORNERS AND TO A MONUMENT OF THE PUBLIC LAND SURVEY SYSTEM ARE AS DEPICTED ON THE MAP.

AHC460583

RECEIVED
 DEPT. OF THE INTERIOR
 BUREAU OF LAND MANAGEMENT
 2008 JUN 16 PM 5:54
 SALT LAKE CITY, UT 84143

WHEN RECORDED RETURN TO:

PINTO VALLEY MINING CORP.
2911 N. FOREST SERVICE ROAD 287
P.O. BOX 100
MIAMI, AZ 85539-0100

LOCATION NOTICE FOR MILLSITE CLAIM

NOTICE IS HEREBY GIVEN THAT

PINTO VALLEY MINING CORP.
2911 N. FOREST SERVICE ROAD 287
P.O. BOX 100
MIAMI, AZ 85539-0100

HAS THIS DAY LOCATED THE EWC65 MILLSITE CLAIM.

THIS MILLSITE CLAIM IS LOCATED APPROXIMATELY IN THE NORTHWEST QUARTER OF PROTRACTED SECTION 17 IN UNSURVEYED TOWNSHIP 1 NORTH, RANGE 14 EAST, OF THE GILA AND SALT RIVER MERIDIAN, IN THE MIAMI MINING DISTRICT, IN GILA COUNTY, ARIZONA, MORE PARTICULARLY DESCRIBED AS FOLLOWS:

COMMENCING FOR A TIE AT A.P. 65 OF TRACT 40 IN UNSURVEYED TOWNSHIP 1 NORTH, RANGES 13 AND 14 EAST, OF THE GILA AND SALT RIVER MERIDIAN, SAID POINT BEING A BUREAU OF LAND MANAGEMENT BRASS-CAPPED PIPE, AND FROM WHICH POINT A BUREAU OF LAND MANAGEMENT BRASS-CAPPED PIPE MARKING A.P. 64 OF SAID TRACT 40 BEARS SOUTH 67°39'37" EAST A DISTANCE OF 5207.22 FEET;

THENCE SOUTH 40°45'14" EAST, A DISTANCE OF 13976.43 FEET TO THE TRUE POINT OF BEGINNING OF THIS MILLSITE CLAIM, ALSO BEING THE CORNER AT WHICH THIS NOTICE IS POSTED;

THENCE SOUTH 73°12'51" WEST, A DISTANCE OF 328.00 FEET;
THENCE NORTH 16°47'09" WEST, A DISTANCE OF 660.00 FEET;
THENCE NORTH 73°12'51" EAST, A DISTANCE OF 328.00 FEET;
THENCE SOUTH 16°47'09" EAST, A DISTANCE OF 660.00 FEET TO THE TRUE POINT OF BEGINNING, SAID PARCEL CONTAINING 4.970 ACRES, MORE OR LESS.

THIS MILLSITE CLAIM IS NOT INTENDED TO ENCROACH ON ANY PRIVATE FEE PROPERTY OR FEDERAL LAND THAT IS NOT OPEN FOR LOCATION. THIS MILLSITE CLAIM HAS BEEN LOCATED FOR THE PURPOSE OF APPROPRIATING NON-MINERAL LAND, IF ANY, THAT MAY LIE WITHIN THE BOUNDARIES OF THE UNDERLYING LOSE CLAIM(S). THIS MILLSITE CLAIM IS NOT INTENDED AS AN ABANDONMENT OF THE UNDERLYING LOSE CLAIM(S).

DATED AND POSTED ON THE GROUND THIS 14 DAY OF MAY 2020

AGENT

PRINT NAME John Lucero

SIGNATURE John Lucero

PHOENIX, ARIZONA

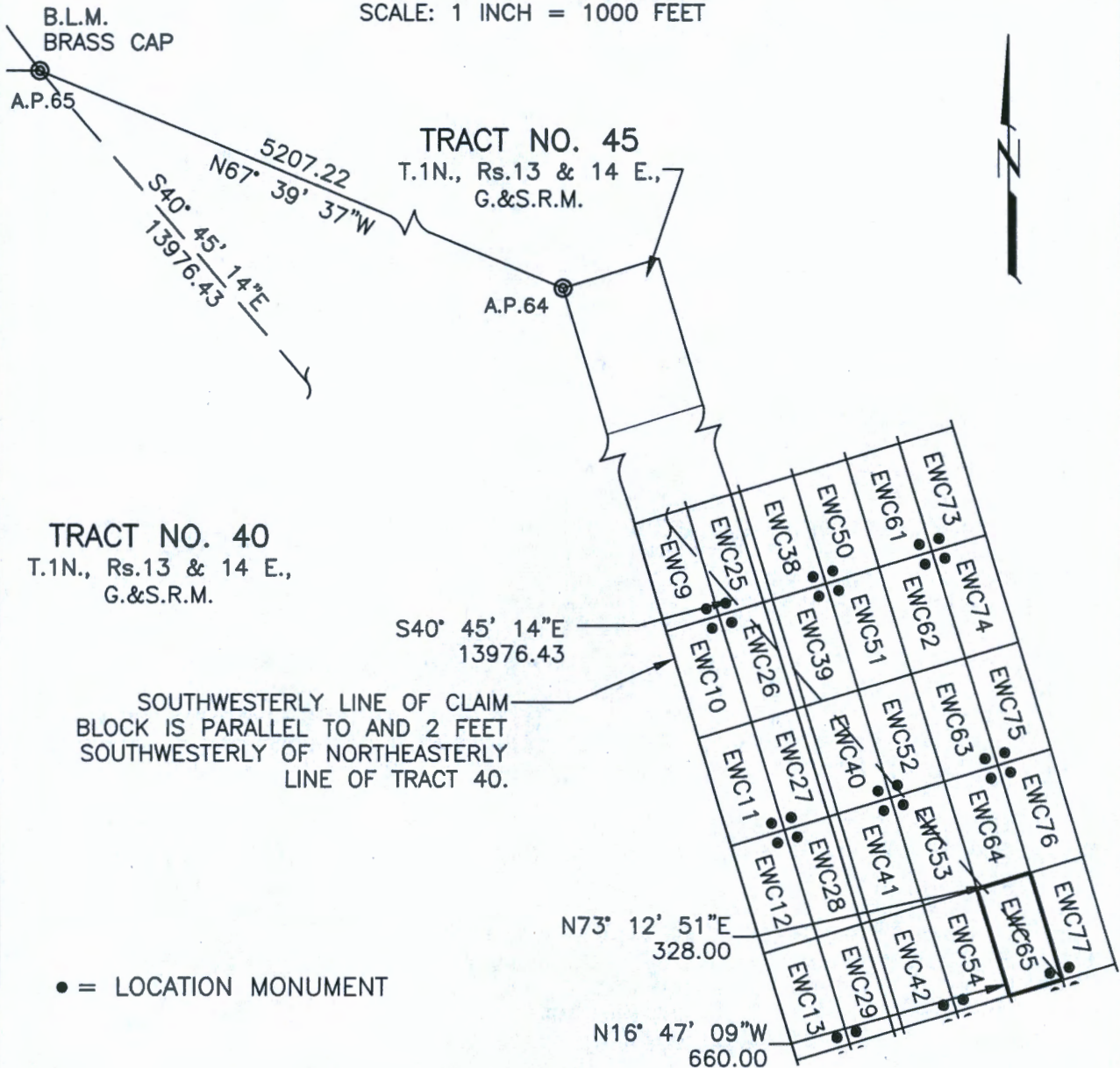
2020 JUN 16 A 7:55

RECEIVED
BUREAU OF LAND MANAGEMENT
PHOENIX, ARIZONA

AMC460584

MILL SITE CLAIM LOCATION MAP

SCALE: 1 INCH = 1000 FEET



THE ABOVE MAP DEPICTS THE EWC65 MILLSITE CLAIM, WHICH IS APPROXIMATELY LOCATED IN THE NW QUARTER OF PROTRACTED SECTION 17, IN UNSURVEYED TOWNSHIP 1 NORTH, RANGE 14 EAST OF THE GILA AND SALT RIVER MERIDIAN, GILA COUNTY, ARIZONA. THE TOTAL AREA IS 4.970 ACRES, MORE OR LESS.

CLAIM CORNERS ARE MARKED BY 1/2-INCH DIAMETER REBAR WITH ALUMINUM CAPS AND WITNESSED BY 2-INCH X 2-INCH X 5-FEET LONG WOOD POSTS WITH ALUMINUM TAGS. LOCATION MONUMENTS ARE 2-INCH X 2-INCH X 5-FEET LONG WOOD POSTS WITH ALUMINUM TAGS.

THE BEARINGS AND DISTANCES IN DEGREES AND FEET BETWEEN CLAIM CORNERS AND TO A MONUMENT OF THE PUBLIC LAND SURVEY SYSTEM ARE AS DEPICTED ON MAP.

AMC460584

RECEIVED
BUREAU OF LAND MANAGEMENT
U.S. DEPARTMENT OF THE INTERIOR
GILBERT, ARIZONA
JUN 16 1974
1:55

WHEN RECORDED RETURN TO:

PINTO VALLEY MINING CORP.
2911 N. FOREST SERVICE ROAD 287
P.O. BOX 100
MIAMI, AZ 85539-0100

LOCATION NOTICE FOR MILLSITE CLAIM

NOTICE IS HEREBY GIVEN THAT

**PINTO VALLEY MINING CORP.
2911 N. FOREST SERVICE ROAD 287
P.O. BOX 100
MIAMI, AZ 85539-0100**

HAS THIS DAY LOCATED THE **EW66** MILLSITE CLAIM.

THIS MILLSITE CLAIM IS LOCATED APPROXIMATELY IN THE NORTHWEST QUARTER OF PROTRACTED SECTION 17 IN UNSURVEYED TOWNSHIP 1 NORTH, RANGE 14 EAST, OF THE GILA AND SALT RIVER MERIDIAN, IN THE MIAMI MINING DISTRICT, IN GILA COUNTY, ARIZONA, MORE PARTICULARLY DESCRIBED AS FOLLOWS:

COMMENCING FOR A TIE AT A.P. 65 OF TRACT 40 IN UNSURVEYED TOWNSHIP 1 NORTH, RANGES 13 AND 14 EAST, OF THE GILA AND SALT RIVER MERIDIAN, SAID POINT BEING A BUREAU OF LAND MANAGEMENT BRASS-CAPPED PIPE, AND FROM WHICH POINT A BUREAU OF LAND MANAGEMENT BRASS-CAPPED PIPE MARKING A.P. 64 OF SAID TRACT 40 BEARS SOUTH 67°39'37" EAST A DISTANCE OF 5207.22 FEET;

THENCE SOUTH 40°45'14" EAST, A DISTANCE OF 13976.43 FEET TO THE TRUE POINT OF BEGINNING OF THIS MILLSITE CLAIM, ALSO BEING THE CORNER AT WHICH THIS NOTICE IS POSTED;

THENCE SOUTH 16°47'09" EAST, A DISTANCE OF 660.00 FEET;
THENCE SOUTH 73°12'51" WEST, A DISTANCE OF 328.00 FEET;
THENCE NORTH 16°47'09" WEST, A DISTANCE OF 660.00 FEET;
THENCE NORTH 73°12'51" EAST, A DISTANCE OF 328.00 FEET TO THE TRUE POINT OF BEGINNING, SAID PARCEL CONTAINING 4.970 ACRES, MORE OR LESS.

THIS MILLSITE CLAIM IS NOT INTENDED TO ENCROACH ON ANY PRIVATE FEE PROPERTY OR FEDERAL LAND THAT IS NOT OPEN FOR LOCATION. THIS MILLSITE CLAIM HAS BEEN LOCATED FOR THE PURPOSE OF APPROPRIATING NON-MINERAL LAND, IF ANY, THAT MAY LIE WITHIN THE BOUNDARIES OF THE UNDERLYING LOSE CLAIM(S). THIS MILLSITE CLAIM IS NOT INTENDED AS AN ABANDONMENT OF THE UNDERLYING LOSE CLAIM(S).

DATED AND POSTED ON THE GROUND THIS 14 DAY OF MAY 2020

AGENT

PRINT NAME John Lucero

SIGNATURE John Lucero

PHOENIX, ARIZONA

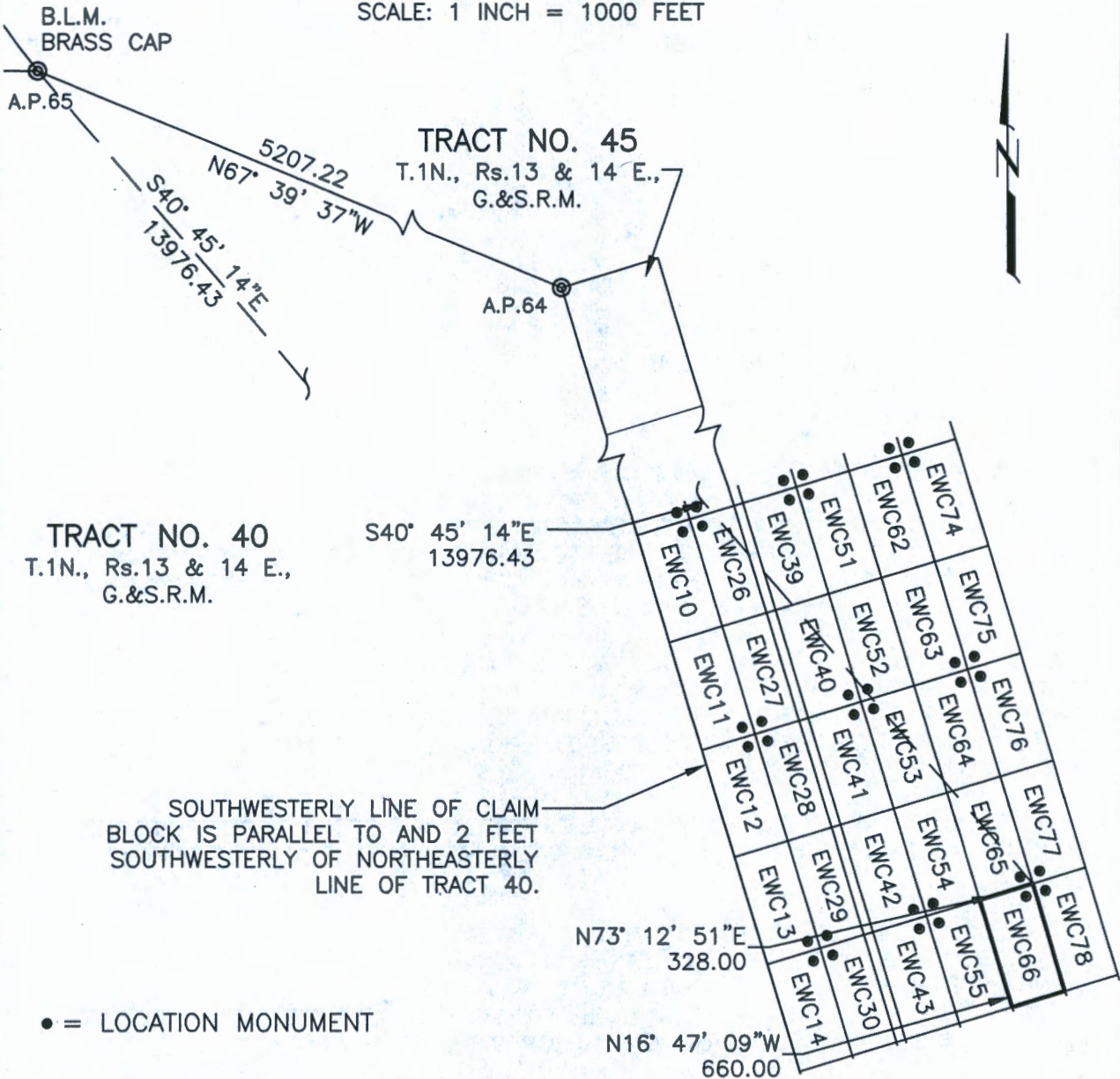
2020 JUN 16 A 7:55

RECEIVED
BUREAU OF LAND MANAGEMENT
STATE OFFICE

AMC460585

MILL SITE CLAIM LOCATION MAP

SCALE: 1 INCH = 1000 FEET



THE ABOVE MAP DEPICTS THE EWC66 MILLSITE CLAIM, WHICH IS APPROXIMATELY LOCATED IN THE NW QUARTER OF PROTRACTED SECTION 17, IN UNSURVEYED TOWNSHIP 1 NORTH, RANGE 14 EAST OF THE GILA AND SALT RIVER MERIDIAN, GILA COUNTY, ARIZONA. THE TOTAL AREA IS 4.970 ACRES, MORE OR LESS.

CLAIM CORNERS ARE MARKED BY 1/2-INCH DIAMETER REBAR WITH ALUMINUM CAPS AND WITNESSED BY 2-INCH X 2-INCH X 5-FEET LONG WOOD POSTS WITH ALUMINUM TAGS. LOCATION MONUMENTS ARE 2-INCH X 2-INCH X 5-FEET LONG WOOD POSTS WITH ALUMINUM TAGS.

THE BEARINGS AND DISTANCES IN DEGREES AND FEET BETWEEN CLAIM CORNERS AND TO A MONUMENT OF THE PUBLIC LAND SURVEY SYSTEM ARE AS DEPICTED ON THE MAP.

AMC460585

RECEIVED
JUN 11 1955
BUREAU OF LAND MANAGEMENT
DENVER, ARIZONA

WHEN RECORDED RETURN TO:

PINTO VALLEY MINING CORP.
2911 N. FOREST SERVICE ROAD 287
P.O. BOX 100
MIAMI, AZ 85539-0100

LOCATION NOTICE FOR MILLSITE CLAIM

NOTICE IS HEREBY GIVEN THAT

PINTO VALLEY MINING CORP.
2911 N. FOREST SERVICE ROAD 287
P.O. BOX 100
MIAMI, AZ 85539-0100

HAS THIS DAY LOCATED THE EWC67 MILLSITE CLAIM.

THIS MILLSITE CLAIM IS LOCATED APPROXIMATELY IN THE NORTHWEST QUARTER OF PROTRACTED SECTION 17 IN UNSURVEYED TOWNSHIP 1 NORTH, RANGE 14 EAST, OF THE GILA AND SALT RIVER MERIDIAN, IN THE MIAMI MINING DISTRICT, IN GILA COUNTY, ARIZONA, MORE PARTICULARLY DESCRIBED AS FOLLOWS:

COMMENCING FOR A TIE AT A.P. 65 OF TRACT 40 IN UNSURVEYED TOWNSHIP 1 NORTH, RANGES 13 AND 14 EAST, OF THE GILA AND SALT RIVER MERIDIAN, SAID POINT BEING A BUREAU OF LAND MANAGEMENT BRASS-CAPPED PIPE, AND FROM WHICH POINT A BUREAU OF LAND MANAGEMENT BRASS-CAPPED PIPE MARKING A.P. 64 OF SAID TRACT 40 BEARS SOUTH 67°39'37" EAST A DISTANCE OF 5207.22 FEET;

THENCE SOUTH 38°43'52" EAST, A DISTANCE OF 15192.08 FEET TO THE TRUE POINT OF BEGINNING OF THIS MILLSITE CLAIM, ALSO BEING THE CORNER AT WHICH THIS NOTICE IS POSTED;

THENCE SOUTH 73°12'51" WEST, A DISTANCE OF 328.00 FEET;
THENCE NORTH 16°47'09" WEST, A DISTANCE OF 660.00 FEET;
THENCE NORTH 73°12'51" EAST, A DISTANCE OF 328.00 FEET;
THENCE SOUTH 16°47'09" EAST, A DISTANCE OF 660.00 FEET TO THE TRUE POINT OF BEGINNING, SAID PARCEL CONTAINING 4.970 ACRES, MORE OR LESS.

THIS MILLSITE CLAIM IS NOT INTENDED TO ENCROACH ON ANY PRIVATE FEE PROPERTY OR FEDERAL LAND THAT IS NOT OPEN FOR LOCATION. THIS MILLSITE CLAIM HAS BEEN LOCATED FOR THE PURPOSE OF APPROPRIATING NON-MINERAL LAND, IF ANY, THAT MAY LIE WITHIN THE BOUNDARIES OF THE UNDERLYING LODE CLAIM(S). THIS MILLSITE CLAIM IS NOT INTENDED AS AN ABANDONMENT OF THE UNDERLYING LODE CLAIM(S).

DATED AND POSTED ON THE GROUND THIS 13 DAY OF MAY 2020

AGENT

PRINT NAME John Lucero

SIGNATURE John Lucero

PHOENIX, ARIZONA

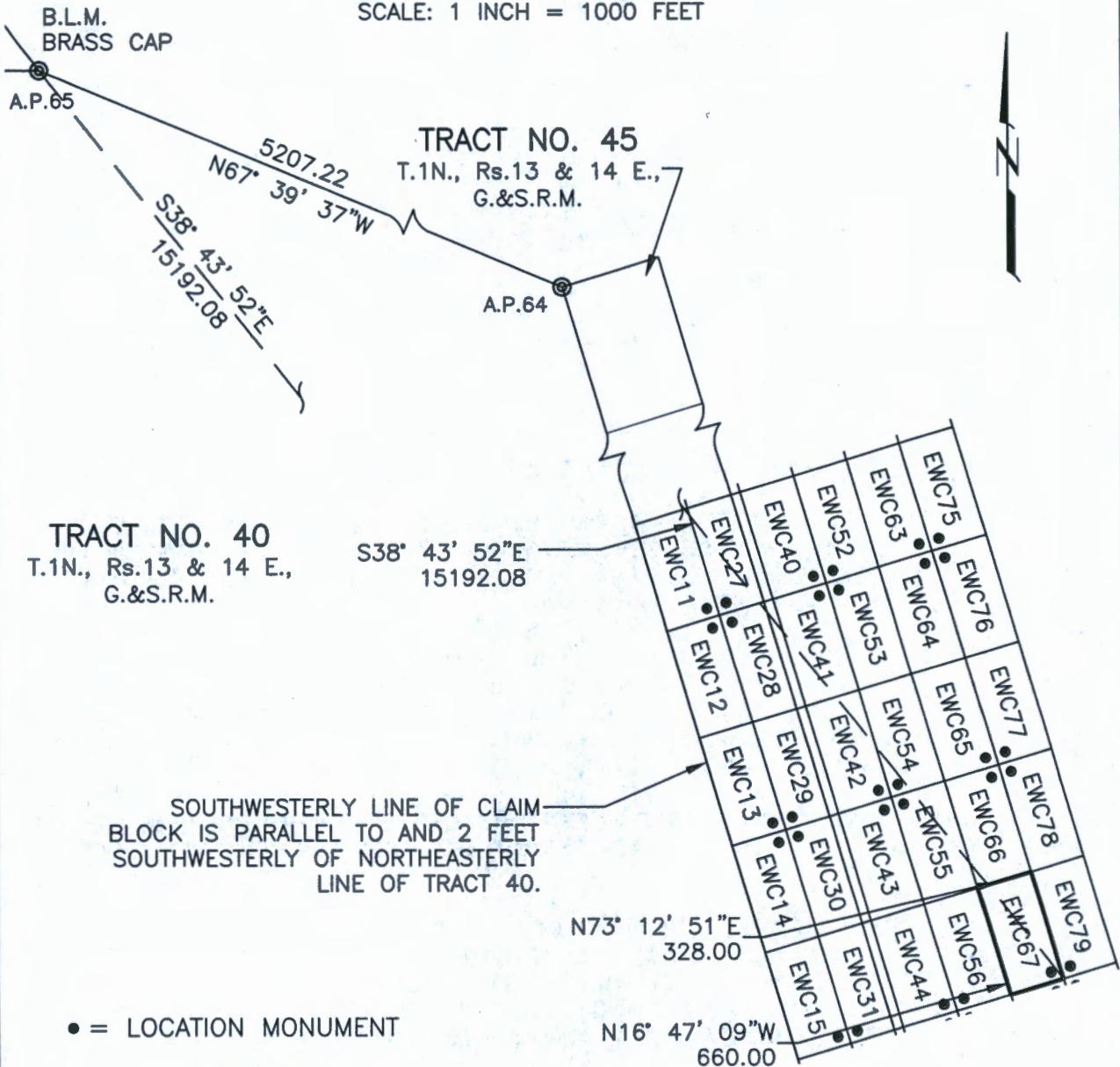
2020 JUN 16 A 7:55

RECEIVED
BLM AZ STATE OFFICE

AMC460586

MILL SITE CLAIM LOCATION MAP

SCALE: 1 INCH = 1000 FEET



THE ABOVE MAP DEPICTS THE EMC67 MILLSITE CLAIM, WHICH IS APPROXIMATELY LOCATED IN THE NW QUARTER OF PROTRACTED SECTION 17, IN UNSURVEYED TOWNSHIP 1 NORTH, RANGE 14 EAST OF THE GILA AND SALT RIVER MERIDIAN, GILA COUNTY, ARIZONA. THE TOTAL AREA IS 4.970 ACRES, MORE OR LESS.

CLAIM CORNERS ARE MARKED BY 1/2-INCH DIAMETER REBAR WITH ALUMINUM CAPS AND WITNESSED BY 2-INCH X 2-INCH X 5-FEET LONG WOOD POSTS WITH ALUMINUM TAGS. LOCATION MONUMENTS ARE 2-INCH X 2-INCH X 5-FEET LONG WOOD POSTS WITH ALUMINUM TAGS.

THE BEARINGS AND DISTANCES IN DEGREES AND FEET BETWEEN CLAIM CORNERS AND TO A MONUMENT OF THE PUBLIC LAND SURVEY SYSTEM ARE AS DEPICTED ON THE MAP.

AMC460586

RECEIVED
JAN 16 2020
PHOENIX, ARIZONA

WHEN RECORDED RETURN TO:

PINTO VALLEY MINING CORP.
2911 N. FOREST SERVICE ROAD 287
P.O. BOX 100
MIAMI, AZ 85539-0100

LOCATION NOTICE FOR MILLSITE CLAIM

NOTICE IS HEREBY GIVEN THAT

PINTO VALLEY MINING CORP.
2911 N. FOREST SERVICE ROAD 287
P.O. BOX 100
MIAMI, AZ 85539-0100

HAS THIS DAY LOCATED THE EWC68 MILLSITE CLAIM.

THIS MILLSITE CLAIM IS LOCATED APPROXIMATELY IN THE NORTHWEST QUARTER AND THE SOUTHWEST QUARTER OF PROTRACTED SECTION 17 IN UNSURVEYED TOWNSHIP 1 NORTH, RANGE 14 EAST, OF THE GILA AND SALT RIVER MERIDIAN, IN THE MIAMI MINING DISTRICT, IN GILA COUNTY, ARIZONA, MORE PARTICULARLY DESCRIBED AS FOLLOWS:

COMMENCING FOR A TIE AT A.P. 65 OF TRACT 40 IN UNSURVEYED TOWNSHIP 1 NORTH, RANGES 13 AND 14 EAST, OF THE GILA AND SALT RIVER MERIDIAN, SAID POINT BEING A BUREAU OF LAND MANAGEMENT BRASS-CAPPED PIPE, AND FROM WHICH POINT A BUREAU OF LAND MANAGEMENT BRASS-CAPPED PIPE MARKING A.P. 64 OF SAID TRACT 40 BEARS SOUTH 67°39'37" EAST A DISTANCE OF 5207.22 FEET;

THENCE SOUTH 38°43'52" EAST, A DISTANCE OF 15192.08 FEET TO THE TRUE POINT OF BEGINNING OF THIS MILLSITE CLAIM, ALSO BEING THE CORNER AT WHICH THIS NOTICE IS POSTED;

THENCE SOUTH 16°47'09" EAST, A DISTANCE OF 660.00 FEET;
THENCE SOUTH 73°12'51" WEST, A DISTANCE OF 328.00 FEET;
THENCE NORTH 16°47'09" WEST, A DISTANCE OF 660.00 FEET;
THENCE NORTH 73°12'51" EAST, A DISTANCE OF 328.00 FEET TO THE TRUE POINT OF BEGINNING, SAID PARCEL CONTAINING 4.970 ACRES, MORE OR LESS.

THIS MILLSITE CLAIM IS NOT INTENDED TO ENCROACH ON ANY PRIVATE FEE PROPERTY OR FEDERAL LAND THAT IS NOT OPEN FOR LOCATION. THIS MILLSITE CLAIM HAS BEEN LOCATED FOR THE PURPOSE OF APPROPRIATING NON-MINERAL LAND, IF ANY, THAT MAY LIE WITHIN THE BOUNDARIES OF THE UNDERLYING LODE CLAIM(S). THIS MILLSITE CLAIM IS NOT INTENDED AS AN ABANDONMENT OF THE UNDERLYING LODE CLAIM(S).

DATED AND POSTED ON THE GROUND THIS 13 DAY OF MAY 2020

AGENT

PRINT NAME John Lucero

SIGNATURE John Lucero

PHOENIX, ARIZONA

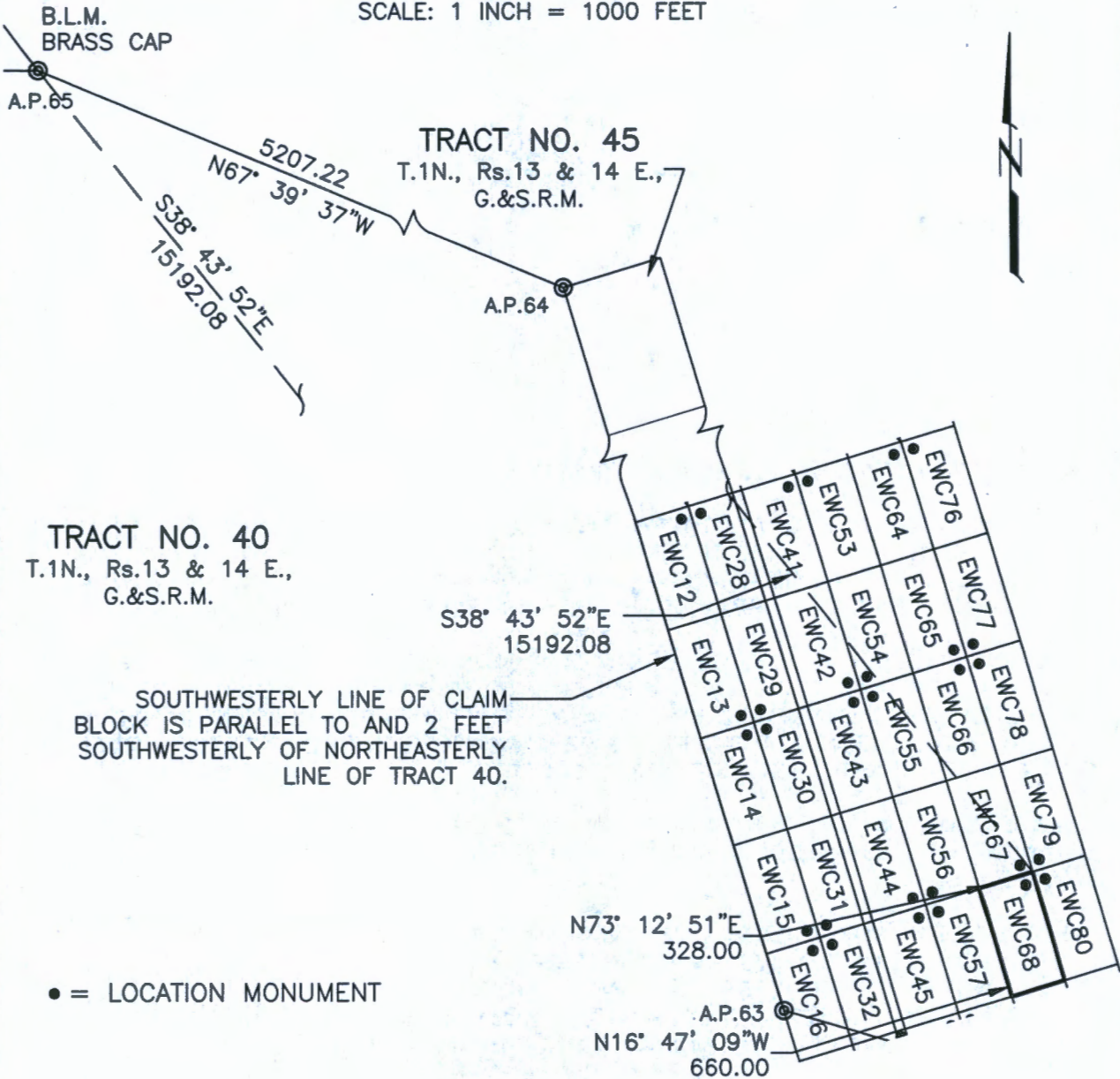
2020 JUN 16 A 7:55

RECEIVED
MILLSITE OFFICE

ANC460587

MILL SITE CLAIM LOCATION MAP

SCALE: 1 INCH = 1000 FEET



• = LOCATION MONUMENT

THE ABOVE MAP DEPICTS THE EWC68 MILLSITE CLAIM, WHICH IS APPROXIMATELY LOCATED IN THE NW & SW QUARTERS OF PROTRACTED SECTION 17, IN UNSURVEYED TOWNSHIP 1 NORTH, RANGE 14 EAST OF THE GILA AND SALT RIVER MERIDIAN, GILA COUNTY, ARIZONA. THE TOTAL AREA IS 4.970 ACRES, MORE OR LESS.

CLAIM CORNERS ARE MARKED BY 1/2-INCH DIAMETER REBAR WITH ALUMINUM CAPS AND WITNESSED BY 2-INCH X 2-INCH X 5-FEET LONG WOOD POSTS WITH ALUMINUM TAGS. LOCATION MONUMENTS ARE 2-INCH X 2-INCH X 5-FEET LONG WOOD POSTS WITH ALUMINUM TAGS.

THE BEARINGS AND DISTANCES IN DEGREES AND FEET BETWEEN CLAIM CORNERS AND TO A MONUMENT OF THE PUBLIC LAND SURVEY SYSTEM ARE AS DEPICTED ON THE MAP.

AMC460587

RECEIVED
JUN 16 7:55
P.O. BOX 101A

WHEN RECORDED RETURN TO:

PINTO VALLEY MINING CORP.
2911 N. FOREST SERVICE ROAD 287
P.O. BOX 100
MIAMI, AZ 85539-0100

LOCATION NOTICE FOR MILLSITE CLAIM

NOTICE IS HEREBY GIVEN THAT

PINTO VALLEY MINING CORP.
2911 N. FOREST SERVICE ROAD 287
P.O. BOX 100
MIAMI, AZ 85539-0100

HAS THIS DAY LOCATED THE EWC69 MILLSITE CLAIM.

THIS MILLSITE CLAIM IS LOCATED APPROXIMATELY IN THE SOUTHWEST QUARTER OF PROTRACTED SECTION 17 IN UNSURVEYED TOWNSHIP 1 NORTH, RANGE 14 EAST, OF THE GILA AND SALT RIVER MERIDIAN, IN THE MIAMI MINING DISTRICT, IN GILA COUNTY, ARIZONA, MORE PARTICULARLY DESCRIBED AS FOLLOWS:

COMMENCING FOR A TIE AT A.P. 65 OF TRACT 40 IN UNSURVEYED TOWNSHIP 1 NORTH, RANGES 13 AND 14 EAST, OF THE GILA AND SALT RIVER MERIDIAN, SAID POINT BEING A BUREAU OF LAND MANAGEMENT BRASS-CAPPED PIPE, AND FROM WHICH POINT A BUREAU OF LAND MANAGEMENT BRASS-CAPPED PIPE MARKING A.P. 64 OF SAID TRACT 40 BEARS SOUTH 67°39'37" EAST A DISTANCE OF 5207.22 FEET;

THENCE SOUTH 37°00'35" EAST, A DISTANCE OF 16423.84 FEET TO THE TRUE POINT OF BEGINNING OF THIS MILLSITE CLAIM, ALSO BEING THE CORNER AT WHICH THIS NOTICE IS POSTED;

THENCE SOUTH 73°12'51" WEST, A DISTANCE OF 328.00 FEET;
THENCE NORTH 16°47'09" WEST, A DISTANCE OF 660.00 FEET;
THENCE NORTH 73°12'51" EAST, A DISTANCE OF 328.00 FEET;
THENCE SOUTH 16°47'09" EAST, A DISTANCE OF 660.00 FEET TO THE TRUE POINT OF BEGINNING, SAID PARCEL CONTAINING 4.970 ACRES, MORE OR LESS.

THIS MILLSITE CLAIM IS NOT INTENDED TO ENCROACH ON ANY PRIVATE FEE PROPERTY OR FEDERAL LAND THAT IS NOT OPEN FOR LOCATION. THIS MILLSITE CLAIM HAS BEEN LOCATED FOR THE PURPOSE OF APPROPRIATING NON-MINERAL LAND, IF ANY, THAT MAY LIE WITHIN THE BOUNDARIES OF THE UNDERLYING LODE CLAIM(S). THIS MILLSITE CLAIM IS NOT INTENDED AS AN ABANDONMENT OF THE UNDERLYING LODE CLAIM(S).

DATED AND POSTED ON THE GROUND THIS 13 DAY OF MAY 2020

AGENT

PRINT NAME John Lucero

SIGNATURE John Lucero

PHOENIX, ARIZONA

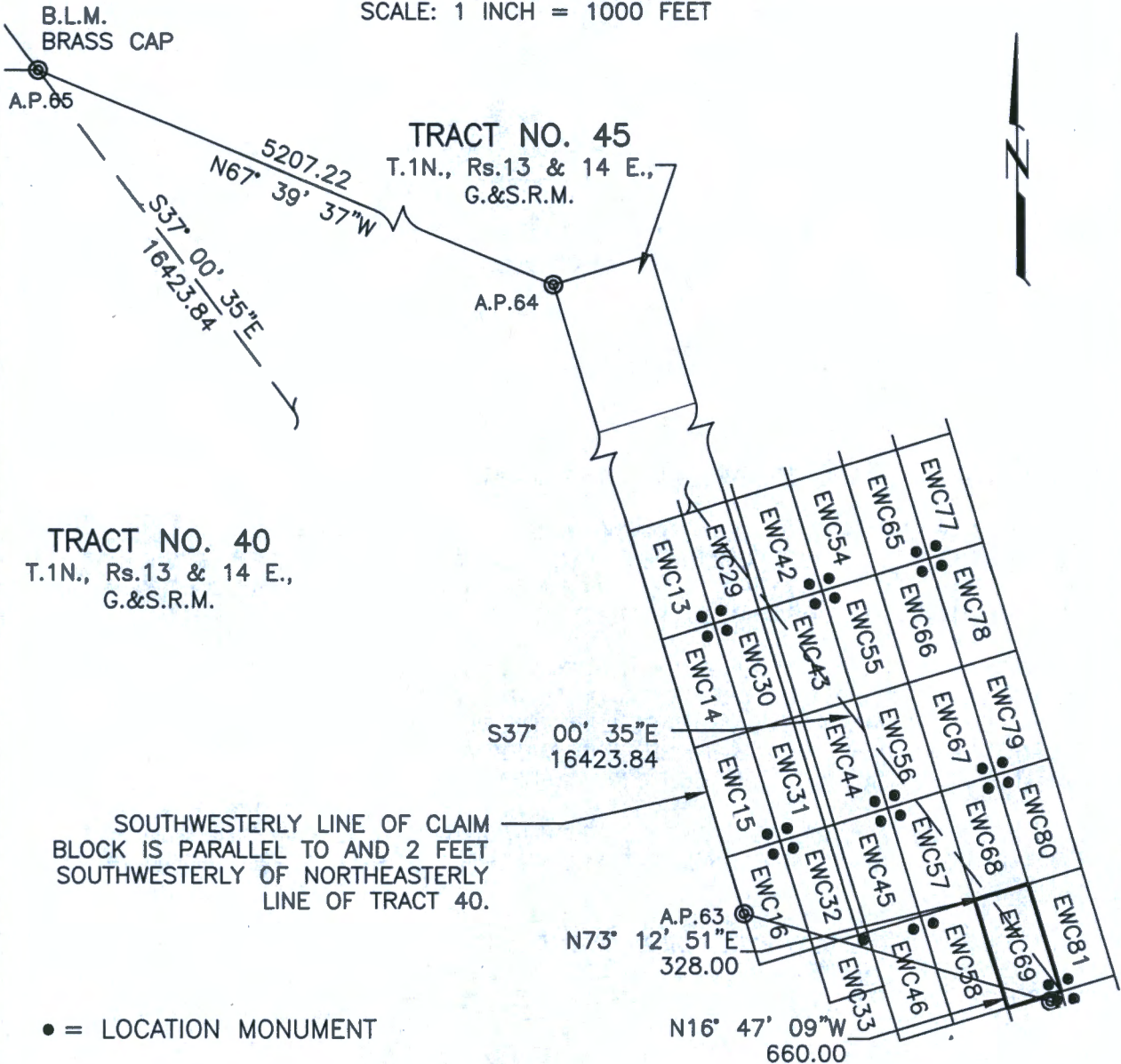
2020 JUN 16 A 7:55

RECEIVED
MINERAL STATE OFFICE

AMC460588

MILL SITE CLAIM LOCATION MAP

SCALE: 1 INCH = 1000 FEET



THE ABOVE MAP DEPICTS THE EWC69 MILLSITE CLAIM, WHICH IS APPROXIMATELY LOCATED IN THE SW QUARTER OF PROTRACTED SECTION 17, IN UNSURVEYED TOWNSHIP 1 NORTH, RANGE 14 EAST OF THE GILA AND SALT RIVER MERIDIAN, GILA COUNTY, ARIZONA. THE TOTAL AREA IS 4.970 ACRES, MORE OR LESS.

CLAIM CORNERS ARE MARKED BY 1/2-INCH DIAMETER REBAR WITH ALUMINUM CAPS AND WITNESSED BY 2-INCH X 2-INCH X 5-FEET LONG WOOD POSTS WITH ALUMINUM TAGS. LOCATION MONUMENTS ARE 2-INCH X 2-INCH X 5-FEET LONG WOOD POSTS WITH ALUMINUM TAGS.

THE BEARINGS AND DISTANCES IN DEGREES AND FEET BETWEEN CLAIM CORNERS AND TO A MONUMENT OF THE PUBLIC LAND SURVEY SYSTEM ARE AS DEPICTED ON THE MAP.

AMC460588

RECEIVED
JUN 11 1964
BUREAU OF LAND MANAGEMENT
GILA COUNTY, ARIZONA

WHEN RECORDED RETURN TO:

PINTO VALLEY MINING CORP.
2911 N. FOREST SERVICE ROAD 287
P.O. BOX 100
MIAMI, AZ 85539-0100

LOCATION NOTICE FOR MILLSITE CLAIM

NOTICE IS HEREBY GIVEN THAT

PINTO VALLEY MINING CORP.
2911 N. FOREST SERVICE ROAD 287
P.O. BOX 100
MIAMI, AZ 85539-0100

HAS THIS DAY LOCATED THE EWC70 MILLSITE CLAIM.

THIS MILLSITE CLAIM IS LOCATED APPROXIMATELY IN THE SOUTHWEST QUARTER OF PROTRACTED SECTION 17 IN UNSURVEYED TOWNSHIP 1 NORTH, RANGE 14 EAST, OF THE GILA AND SALT RIVER MERIDIAN, IN THE MIAMI MINING DISTRICT, IN GILA COUNTY, ARIZONA, MORE PARTICULARLY DESCRIBED AS FOLLOWS:

COMMENCING FOR A TIE AT A.P. 65 OF TRACT 40 IN UNSURVEYED TOWNSHIP 1 NORTH, RANGES 13 AND 14 EAST, OF THE GILA AND SALT RIVER MERIDIAN, SAID POINT BEING A BUREAU OF LAND MANAGEMENT BRASS-CAPPED PIPE, AND FROM WHICH POINT A BUREAU OF LAND MANAGEMENT BRASS-CAPPED PIPE MARKING A.P. 64 OF SAID TRACT 40 BEARS SOUTH 67°39'37" EAST A DISTANCE OF 5207.22 FEET;

THENCE SOUTH 37°00'35" EAST, A DISTANCE OF 16423.84 FEET TO THE TRUE POINT OF BEGINNING OF THIS MILLSITE CLAIM, ALSO BEING THE CORNER AT WHICH THIS NOTICE IS POSTED;

THENCE SOUTH 16°47'09" EAST, A DISTANCE OF 330.00 FEET;
THENCE SOUTH 73°12'51" WEST, A DISTANCE OF 328.00 FEET;
THENCE NORTH 16°47'09" WEST, A DISTANCE OF 330.00 FEET;
THENCE NORTH 73°12'51" EAST, A DISTANCE OF 328.00 FEET TO THE TRUE POINT OF BEGINNING, SAID PARCEL CONTAINING 2.485 ACRES, MORE OR LESS.

THIS MILLSITE CLAIM IS NOT INTENDED TO ENCROACH ON ANY PRIVATE FEE PROPERTY OR FEDERAL LAND THAT IS NOT OPEN FOR LOCATION. THIS MILLSITE CLAIM HAS BEEN LOCATED FOR THE PURPOSE OF APPROPRIATING NON-MINERAL LAND, IF ANY, THAT MAY LIE WITHIN THE BOUNDARIES OF THE UNDERLYING LODE CLAIM(S). THIS MILLSITE CLAIM IS NOT INTENDED AS AN ABANDONMENT OF THE UNDERLYING LODE CLAIM(S).

DATED AND POSTED ON THE GROUND THIS 13 DAY OF MAY 2020.

AGENT

PRINT NAME John Lucero

SIGNATURE John Lucero

PHOENIX, ARIZONA

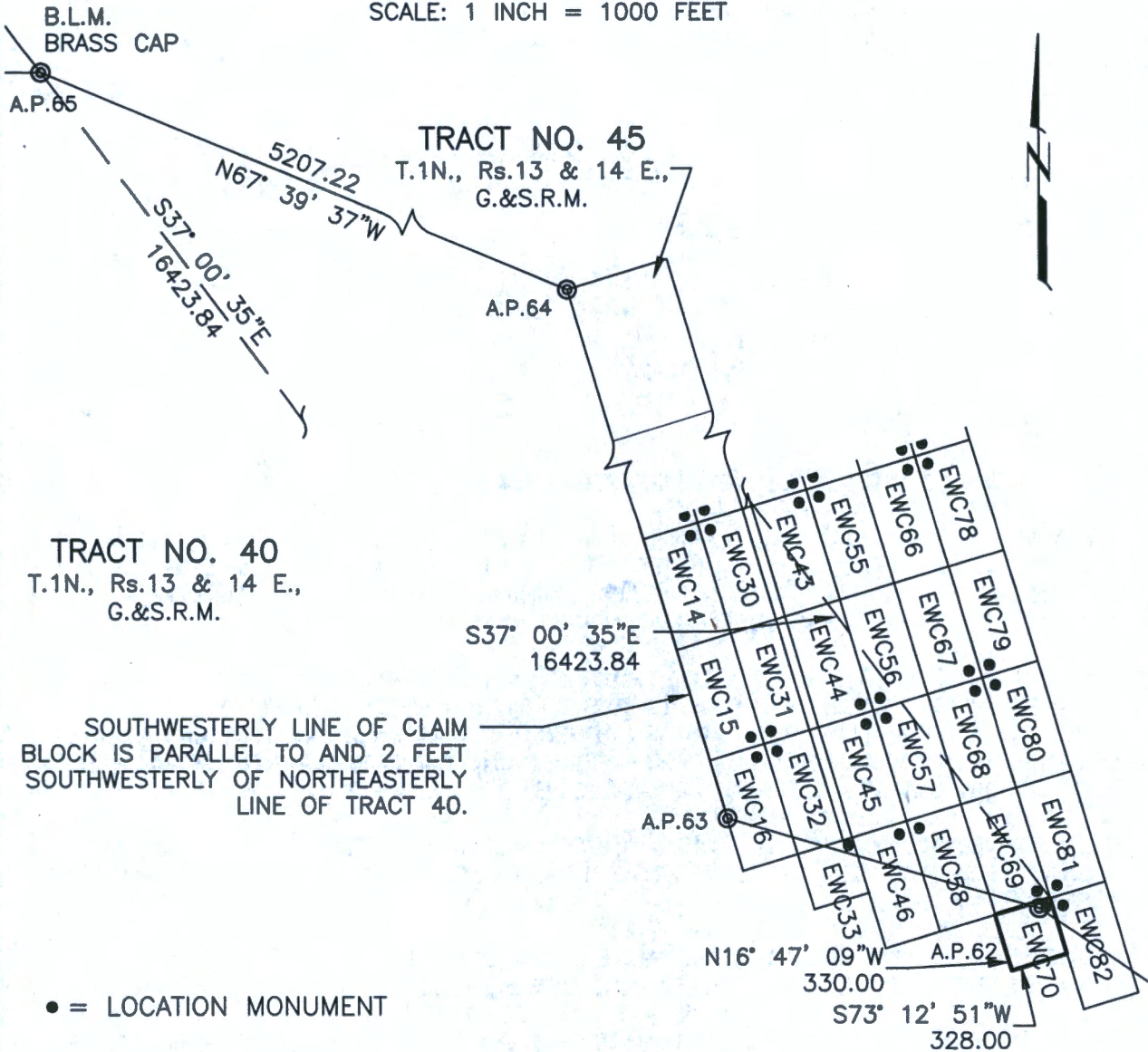
2020 JUN 16 A 7:55

RECEIVED
DEPT. OF STATE
OFFICE

AMC460589

MILL SITE CLAIM LOCATION MAP

SCALE: 1 INCH = 1000 FEET



THE ABOVE MAP DEPICTS THE EWC70 MILLSITE CLAIM, WHICH IS APPROXIMATELY LOCATED IN THE SW QUARTER OF PROTRACTED SECTION 17, IN UNSURVEYED TOWNSHIP 1 NORTH, RANGE 14 EAST OF THE GILA AND SALT RIVER MERIDIAN, GILA COUNTY, ARIZONA. THE TOTAL AREA IS 2.485 ACRES, MORE OR LESS.

CLAIM CORNERS ARE MARKED BY 1/2-INCH DIAMETER REBAR WITH ALUMINUM CAPS AND WITNESSED BY 2-INCH X 2-INCH X 5-FEET LONG WOOD POSTS WITH ALUMINUM TAGS. LOCATION MONUMENTS ARE 2-INCH X 2-INCH X 5-FEET LONG WOOD POSTS WITH ALUMINUM TAGS.

THE BEARINGS AND DISTANCES IN DEGREES AND FEET BETWEEN CLAIM CORNERS AND TO A MONUMENT OF THE PUBLIC LAND SURVEY SYSTEM ARE AS DEPICTED ON THE MAP.

AMC460589

RECEIVED
JUN 10 1964
ARIZONA
DEPT. OF THE INTERIOR
BUREAU OF LAND MANAGEMENT

WHEN RECORDED RETURN TO:

PINTO VALLEY MINING CORP.
2911 N. FOREST SERVICE ROAD 287
P.O. BOX 100
MIAMI, AZ 85539-0100

LOCATION NOTICE FOR MILLSITE CLAIM

NOTICE IS HEREBY GIVEN THAT

PINTO VALLEY MINING CORP.
2911 N. FOREST SERVICE ROAD 287
P.O. BOX 100
MIAMI, AZ 85539-0100

HAS THIS DAY LOCATED THE EWC71 MILLSITE CLAIM.

THIS MILLSITE CLAIM IS LOCATED APPROXIMATELY IN THE NORTHEAST QUARTER OF PROTRACTED SECTION 7 AND THE NORTHWEST QUARTER OF PROTRACTED SECTION 8 IN UNSURVEYED TOWNSHIP 1 NORTH, RANGE 14 EAST, OF THE GILA AND SALT RIVER MERIDIAN, IN THE MIAMI MINING DISTRICT, IN GILA COUNTY, ARIZONA, MORE PARTICULARLY DESCRIBED AS FOLLOWS:

COMMENCING FOR A TIE AT A.P. 65 OF TRACT 40 IN UNSURVEYED TOWNSHIP 1 NORTH, RANGES 13 AND 14 EAST, OF THE GILA AND SALT RIVER MERIDIAN, SAID POINT BEING A BUREAU OF LAND MANAGEMENT BRASS-CAPPED PIPE, AND FROM WHICH POINT A BUREAU OF LAND MANAGEMENT BRASS-CAPPED PIPE MARKING A.P. 64 OF SAID TRACT 40 BEARS SOUTH 67°39'37" EAST A DISTANCE OF 5207.22 FEET;

THENCE SOUTH 49°34'54" EAST, A DISTANCE OF 10482.07 FEET TO THE TRUE POINT OF BEGINNING OF THIS MILLSITE CLAIM, ALSO BEING THE CORNER AT WHICH THIS NOTICE IS POSTED;

THENCE NORTH 16°47'09" WEST, A DISTANCE OF 660.00 FEET;
THENCE NORTH 73°12'51" EAST, A DISTANCE OF 328.00 FEET;
THENCE SOUTH 16°47'09" EAST, A DISTANCE OF 660.00 FEET;
THENCE SOUTH 73°12'51" WEST, A DISTANCE OF 328.00 FEET TO THE TRUE POINT OF BEGINNING, SAID PARCEL CONTAINING 4.970 ACRES, MORE OR LESS.

THIS MILLSITE CLAIM IS NOT INTENDED TO ENCROACH ON ANY PRIVATE FEE PROPERTY OR FEDERAL LAND THAT IS NOT OPEN FOR LOCATION. THIS MILLSITE CLAIM HAS BEEN LOCATED FOR THE PURPOSE OF APPROPRIATING NON-MINERAL LAND, IF ANY, THAT MAY LIE WITHIN THE BOUNDARIES OF THE UNDERLYING LODE CLAIM(S). THIS MILLSITE CLAIM IS NOT INTENDED AS AN ABANDONMENT OF THE UNDERLYING LODE CLAIM(S).

DATED AND POSTED ON THE GROUND THIS 15 DAY OF May 2020

AGENT

PRINT NAME Ricky L. Powell

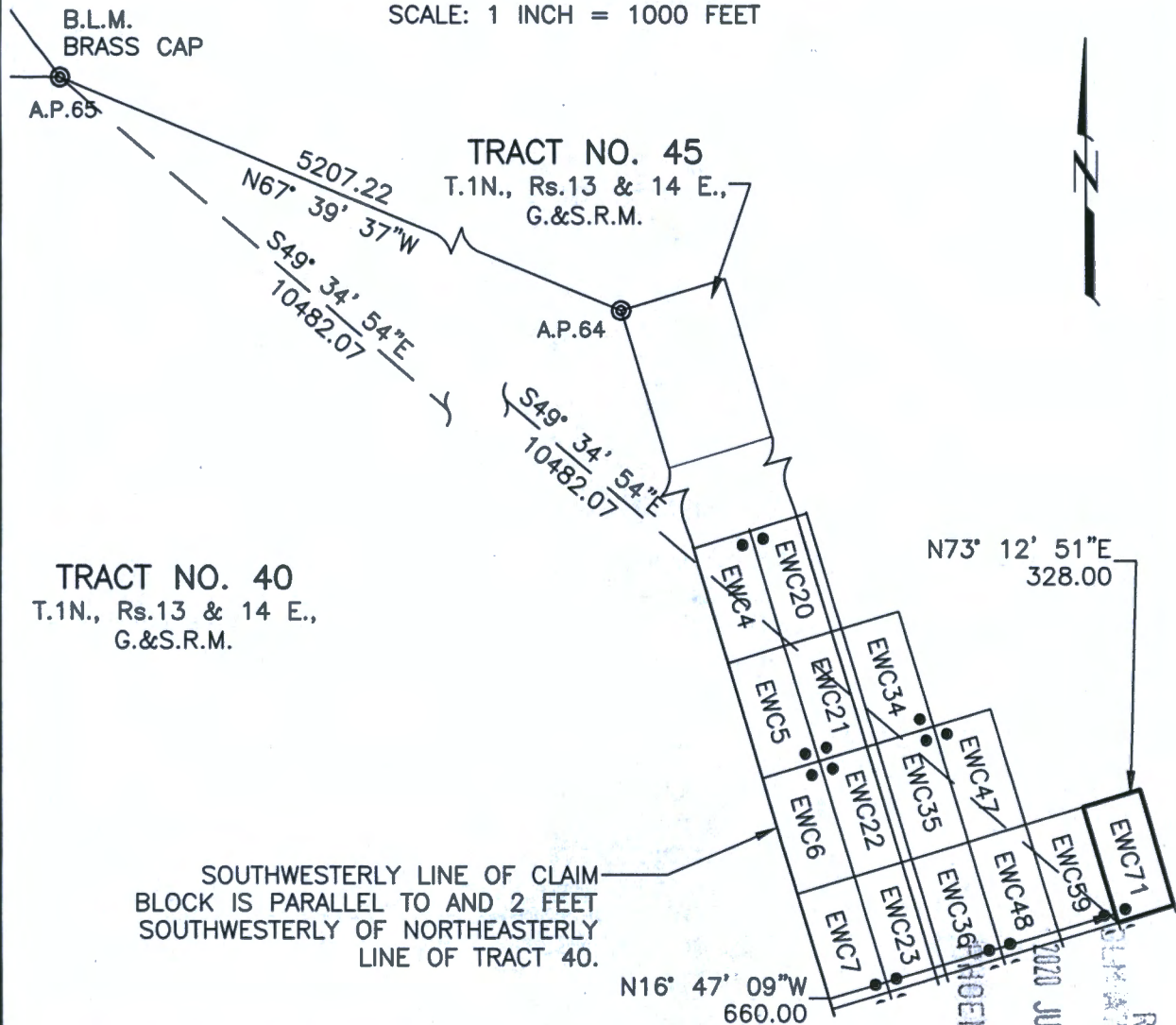
SIGNATURE [Signature]

RECEIVED
ARIZONA STATE OFFICE
JUN 16 A 7:55
PHOENIX, ARIZONA

AMC460590

MILL SITE CLAIM LOCATION MAP

SCALE: 1 INCH = 1000 FEET



• = LOCATION MONUMENT

THE ABOVE MAP DEPICTS THE EWC71 MILLSITE CLAIM, WHICH IS APPROXIMATELY LOCATED IN THE NE QUARTER OF PROTRACTED SECTION 7, AND IN THE NW QUARTER OF PROTRACTED SECTION 8, IN UNSURVEYED TOWNSHIP 1 NORTH, RANGE 14 EAST OF THE GILA AND SALT RIVER MERIDIAN, GILA COUNTY, ARIZONA. THE TOTAL AREA IS 4.970 ACRES, MORE OR LESS.

CLAIM CORNERS ARE MARKED BY ½-INCH DIAMETER REBAR WITH ALUMINUM CAPS AND WITNESSED BY 2-INCH X 2-INCH X 5-FEET LONG WOOD POSTS WITH ALUMINUM TAGS. LOCATION MONUMENTS ARE 2-INCH X 2-INCH X 5-FEET LONG WOOD POSTS WITH ALUMINUM TAGS.

THE BEARINGS AND DISTANCES IN DEGREES AND FEET BETWEEN CLAIM CORNERS AND TO A MONUMENT OF THE PUBLIC LAND SURVEY SYSTEM ARE AS DEPICTED ON THE MAP.

AMC460590

RECEIVED
JUN 16 A 7:55
2020
BULFAM STREET, PHOENIX, ARIZONA

WHEN RECORDED RETURN TO:

PINTO VALLEY MINING CORP.
2911 N. FOREST SERVICE ROAD 287
P.O. BOX 100
MIAMI, AZ 85539-0100

LOCATION NOTICE FOR MILLSITE CLAIM

NOTICE IS HEREBY GIVEN THAT

PINTO VALLEY MINING CORP.
2911 N. FOREST SERVICE ROAD 287
P.O. BOX 100
MIAMI, AZ 85539-0100

HAS THIS DAY LOCATED THE **EW72** MILLSITE CLAIM.

THIS MILLSITE CLAIM IS LOCATED APPROXIMATELY IN THE NORTHEAST QUARTER AND THE SOUTHEAST QUARTER OF PROTRACTED SECTION 7 AND THE NORTHWEST QUARTER AND THE SOUTHWEST QUARTER OF PROTRACTED SECTION 8 IN UNSURVEYED TOWNSHIP 1 NORTH, RANGE 14 EAST, OF THE GILA AND SALT RIVER MERIDIAN, IN THE MIAMI MINING DISTRICT, IN GILA COUNTY, ARIZONA, MORE PARTICULARLY DESCRIBED AS FOLLOWS:

COMMENCING FOR A TIE AT A.P. 65 OF TRACT 40 IN UNSURVEYED TOWNSHIP 1 NORTH, RANGES 13 AND 14 EAST, OF THE GILA AND SALT RIVER MERIDIAN, SAID POINT BEING A BUREAU OF LAND MANAGEMENT BRASS-CAPPED PIPE, AND FROM WHICH POINT A BUREAU OF LAND MANAGEMENT BRASS-CAPPED PIPE MARKING A.P. 64 OF SAID TRACT 40 BEARS SOUTH 67°39'37" EAST A DISTANCE OF 5207.22 FEET;

THENCE SOUTH 49°34'54" EAST, A DISTANCE OF 10482.07 FEET TO THE TRUE POINT OF BEGINNING OF THIS MILLSITE CLAIM, ALSO BEING THE CORNER AT WHICH THIS NOTICE IS POSTED;

THENCE NORTH 73°12'51" EAST, A DISTANCE OF 328.00 FEET;
THENCE SOUTH 16°47'09" EAST, A DISTANCE OF 660.00 FEET;
THENCE SOUTH 73°12'51" WEST, A DISTANCE OF 328.00 FEET;
THENCE NORTH 16°47'09" WEST, A DISTANCE OF 660.00 FEET TO THE TRUE POINT OF BEGINNING, SAID PARCEL CONTAINING 4.970 ACRES, MORE OR LESS.

THIS MILLSITE CLAIM IS NOT INTENDED TO ENCROACH ON ANY PRIVATE FEE PROPERTY OR FEDERAL LAND THAT IS NOT OPEN FOR LOCATION. THIS MILLSITE CLAIM HAS BEEN LOCATED FOR THE PURPOSE OF APPROPRIATING NON-MINERAL LAND, IF ANY, THAT MAY LIE WITHIN THE BOUNDARIES OF THE UNDERLYING LODE CLAIM(S). THIS MILLSITE CLAIM IS NOT INTENDED AS AN ABANDONMENT OF THE UNDERLYING LODE CLAIM(S).

DATED AND POSTED ON THE GROUND THIS 15 DAY OF May 2020.

AGENT

PRINT NAME Ricky L. Powell

SIGNATURE [Signature]

PHOENIX, ARIZONA

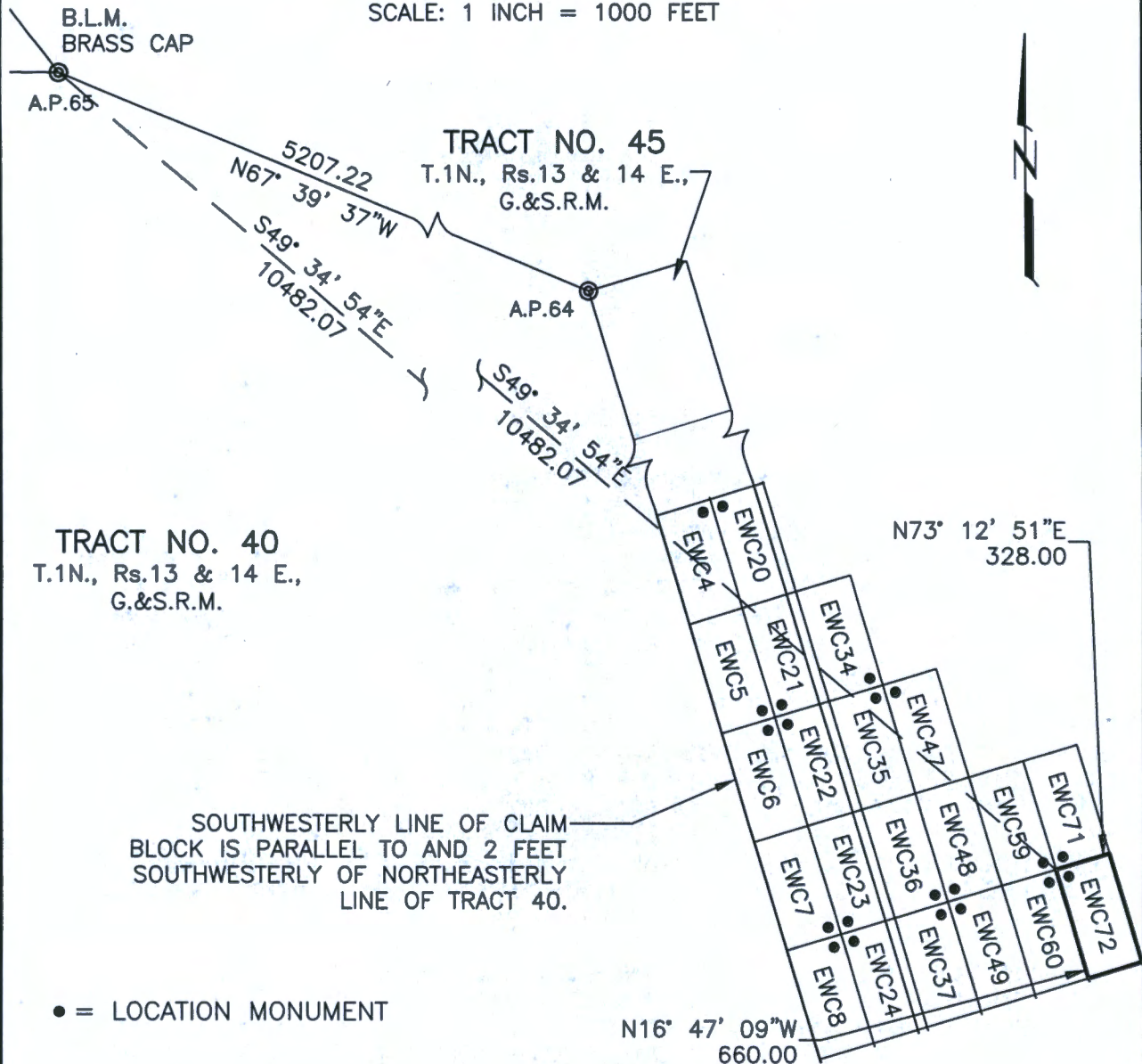
2020 JUN 16 A 7:55

RECEIVED
MAY STATE OF ARIZONA

AMC460591

MILL SITE CLAIM LOCATION MAP

SCALE: 1 INCH = 1000 FEET



• = LOCATION MONUMENT

THE ABOVE MAP DEPICTS THE EWC72 MILLSITE CLAIM, WHICH IS APPROXIMATELY LOCATED IN THE SE & NE QUARTERS OF PROTRACTED SECTION 7, AND IN THE SW & NW QUARTERS OF PROTRACTED SECTION 8, IN UNSURVEYED TOWNSHIP 1 NORTH, RANGE 14 EAST OF THE GILA AND SALT RIVER MERIDIAN, GILA COUNTY, ARIZONA. THE TOTAL AREA IS 4.970 ACRES, MORE OR LESS.

CLAIM CORNERS ARE MARKED BY 1/2-INCH DIAMETER REBAR WITH ALUMINUM CAPS AND WITNESSED BY 2-INCH X 2-INCH X 5-FOOT LONG WOOD POSTS WITH ALUMINUM TAGS. LOCATION MONUMENTS ARE 2-INCH X 2-INCH X 5-FOOT LONG WOOD POSTS WITH ALUMINUM TAGS.

THE BEARINGS AND DISTANCES IN DEGREES AND FEET BETWEEN CLAIM CORNERS AND TO A MONUMENT OF THE PUBLIC LAND SURVEY SYSTEM ARE AS DEPICTED ON THE MAP.

ANC460591

RECEIVED
BLM STATION 108
JUN 16 1988
GILA COUNTY, ARIZONA

WHEN RECORDED RETURN TO:

PINTO VALLEY MINING CORP.
2911 N. FOREST SERVICE ROAD 287
P.O. BOX 100
MIAMI, AZ 85539-0100

LOCATION NOTICE FOR MILLSITE CLAIM

NOTICE IS HEREBY GIVEN THAT

PINTO VALLEY MINING CORP.
2911 N. FOREST SERVICE ROAD 287
P.O. BOX 100
MIAMI, AZ 85539-0100

HAS THIS DAY LOCATED THE **EWC73** MILLSITE CLAIM.

THIS MILLSITE CLAIM IS LOCATED APPROXIMATELY IN THE SOUTHWEST QUARTER OF PROTRACTED SECTION 8 IN UNSURVEYED TOWNSHIP 1 NORTH, RANGE 14 EAST, OF THE GILA AND SALT RIVER MERIDIAN, IN THE MIAMI MINING DISTRICT, IN GILA COUNTY, ARIZONA, MORE PARTICULARLY DESCRIBED AS FOLLOWS:

COMMENCING FOR A TIE AT A.P. 65 OF TRACT 40 IN UNSURVEYED TOWNSHIP 1 NORTH, RANGES 13 AND 14 EAST, OF THE GILA AND SALT RIVER MERIDIAN, SAID POINT BEING A BUREAU OF LAND MANAGEMENT BRASS-CAPPED PIPE, AND FROM WHICH POINT A BUREAU OF LAND MANAGEMENT BRASS-CAPPED PIPE MARKING A.P. 64 OF SAID TRACT 40 BEARS SOUTH 67°39'37" EAST A DISTANCE OF 5207.22 FEET;

THENCE SOUTH 46°03'08" EAST, A DISTANCE OF 11613.69 FEET TO THE TRUE POINT OF BEGINNING OF THIS MILLSITE CLAIM, ALSO BEING THE CORNER AT WHICH THIS NOTICE IS POSTED;

THENCE NORTH 16°47'09" WEST, A DISTANCE OF 660.00 FEET;
THENCE NORTH 73°12'51" EAST, A DISTANCE OF 328.00 FEET;
THENCE SOUTH 16°47'09" EAST, A DISTANCE OF 660.00 FEET;
THENCE SOUTH 73°12'51" WEST, A DISTANCE OF 328.00 FEET TO THE TRUE POINT OF BEGINNING, SAID PARCEL CONTAINING 4.970 ACRES, MORE OR LESS.

THIS MILLSITE CLAIM IS NOT INTENDED TO ENCROACH ON ANY PRIVATE FEE PROPERTY OR FEDERAL LAND THAT IS NOT OPEN FOR LOCATION. THIS MILLSITE CLAIM HAS BEEN LOCATED FOR THE PURPOSE OF APPROPRIATING NON-MINERAL LAND, IF ANY, THAT MAY LIE WITHIN THE BOUNDARIES OF THE UNDERLYING LODE CLAIM(S). THIS MILLSITE CLAIM IS NOT INTENDED AS AN ABANDONMENT OF THE UNDERLYING LODE CLAIM(S).

DATED AND POSTED ON THE GROUND THIS 15 DAY OF May 2020.

AGENT

PRINT NAME Ricky L. Powell

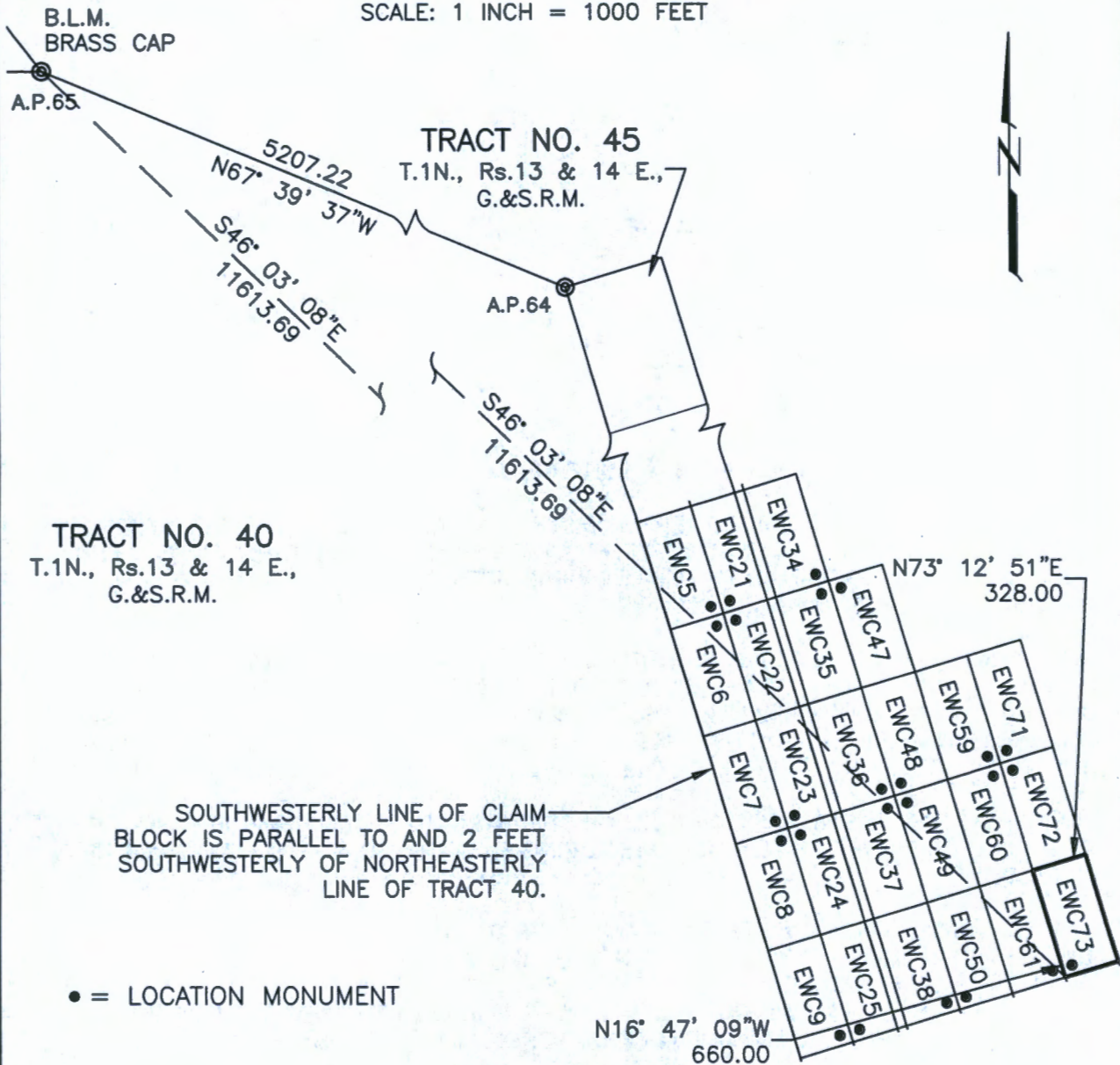
SIGNATURE [Signature]

RECEIVED
BLM AZ STATE OFFICE
2020 JUN 16 A 7:55
PHOENIX, ARIZONA

AMC460592

MILL SITE CLAIM LOCATION MAP

SCALE: 1 INCH = 1000 FEET



THE ABOVE MAP DEPICTS THE EWC73 MILLSITE CLAIM, WHICH IS APPROXIMATELY LOCATED IN THE SW QUARTER OF PROTRACTED SECTION 8, IN UNSURVEYED TOWNSHIP 1 NORTH, RANGE 14 EAST OF THE GILA AND SALT RIVER MERIDIAN, GILA COUNTY, ARIZONA. THE TOTAL AREA IS 4.970 ACRES, MORE OR LESS.

CLAIM CORNERS ARE MARKED BY 1/2-INCH DIAMETER REBAR WITH ALUMINUM CAPS AND WITNESSED BY 2-INCH X 2-INCH X 5-FEET LONG WOOD POSTS WITH ALUMINUM TAGS. LOCATION MONUMENTS ARE 2-INCH X 2-INCH X 5-FEET LONG WOOD POSTS WITH ALUMINUM TAGS.

THE BEARINGS AND DISTANCES IN DEGREES AND FEET BETWEEN CLAIM CORNERS AND TO A MONUMENT OF THE PUBLIC LAND SURVEY SYSTEM ARE AS DEPICTED ON THE MAP.

AMC460592

RECEIVED
BUREAU OF LAND MANAGEMENT
U.S. DEPARTMENT OF THE INTERIOR
NIXON, ARIZONA
JAN 11 1966

WHEN RECORDED RETURN TO:

PINTO VALLEY MINING CORP.
2911 N. FOREST SERVICE ROAD 287
P.O. BOX 100
MIAMI, AZ 85539-0100

LOCATION NOTICE FOR MILLSITE CLAIM

NOTICE IS HEREBY GIVEN THAT

PINTO VALLEY MINING CORP.
2911 N. FOREST SERVICE ROAD 287
P.O. BOX 100
MIAMI, AZ 85539-0100

HAS THIS DAY LOCATED THE EWC74 MILLSITE CLAIM.

THIS MILLSITE CLAIM IS LOCATED APPROXIMATELY IN THE SOUTHWEST QUARTER OF PROTRACTED SECTION 8 IN UNSURVEYED TOWNSHIP 1 NORTH, RANGE 14 EAST, OF THE GILA AND SALT RIVER MERIDIAN, IN THE MIAMI MINING DISTRICT, IN GILA COUNTY, ARIZONA, MORE PARTICULARLY DESCRIBED AS FOLLOWS:

COMMENCING FOR A TIE AT A.P. 65 OF TRACT 40 IN UNSURVEYED TOWNSHIP 1 NORTH, RANGES 13 AND 14 EAST, OF THE GILA AND SALT RIVER MERIDIAN, SAID POINT BEING A BUREAU OF LAND MANAGEMENT BRASS-CAPPED PIPE, AND FROM WHICH POINT A BUREAU OF LAND MANAGEMENT BRASS-CAPPED PIPE MARKING A.P. 64 OF SAID TRACT 40 BEARS SOUTH 67°39'37" EAST A DISTANCE OF 5207.22 FEET;

THENCE SOUTH 46°03'08" EAST, A DISTANCE OF 11613.69 FEET TO THE TRUE POINT OF BEGINNING OF THIS MILLSITE CLAIM, ALSO BEING THE CORNER AT WHICH THIS NOTICE IS POSTED;

THENCE NORTH 73°12'51" EAST, A DISTANCE OF 328.00 FEET;
THENCE SOUTH 16°47'09" EAST, A DISTANCE OF 660.00 FEET;
THENCE SOUTH 73°12'51" WEST, A DISTANCE OF 328.00 FEET;
THENCE NORTH 16°47'09" WEST, A DISTANCE OF 660.00 FEET TO THE TRUE POINT OF BEGINNING, SAID PARCEL CONTAINING 4.970 ACRES, MORE OR LESS.

THIS MILLSITE CLAIM IS NOT INTENDED TO ENCROACH ON ANY PRIVATE FEE PROPERTY OR FEDERAL LAND THAT IS NOT OPEN FOR LOCATION. THIS MILLSITE CLAIM HAS BEEN LOCATED FOR THE PURPOSE OF APPROPRIATING NON-MINERAL LAND, IF ANY, THAT MAY LIE WITHIN THE BOUNDARIES OF THE UNDERLYING LODE CLAIM(S). THIS MILLSITE CLAIM IS NOT INTENDED AS AN ABANDONMENT OF THE UNDERLYING LODE CLAIM(S).

DATED AND POSTED ON THE GROUND THIS 15 DAY OF May 2020

AGENT

PRINT NAME Ricky L. Powell

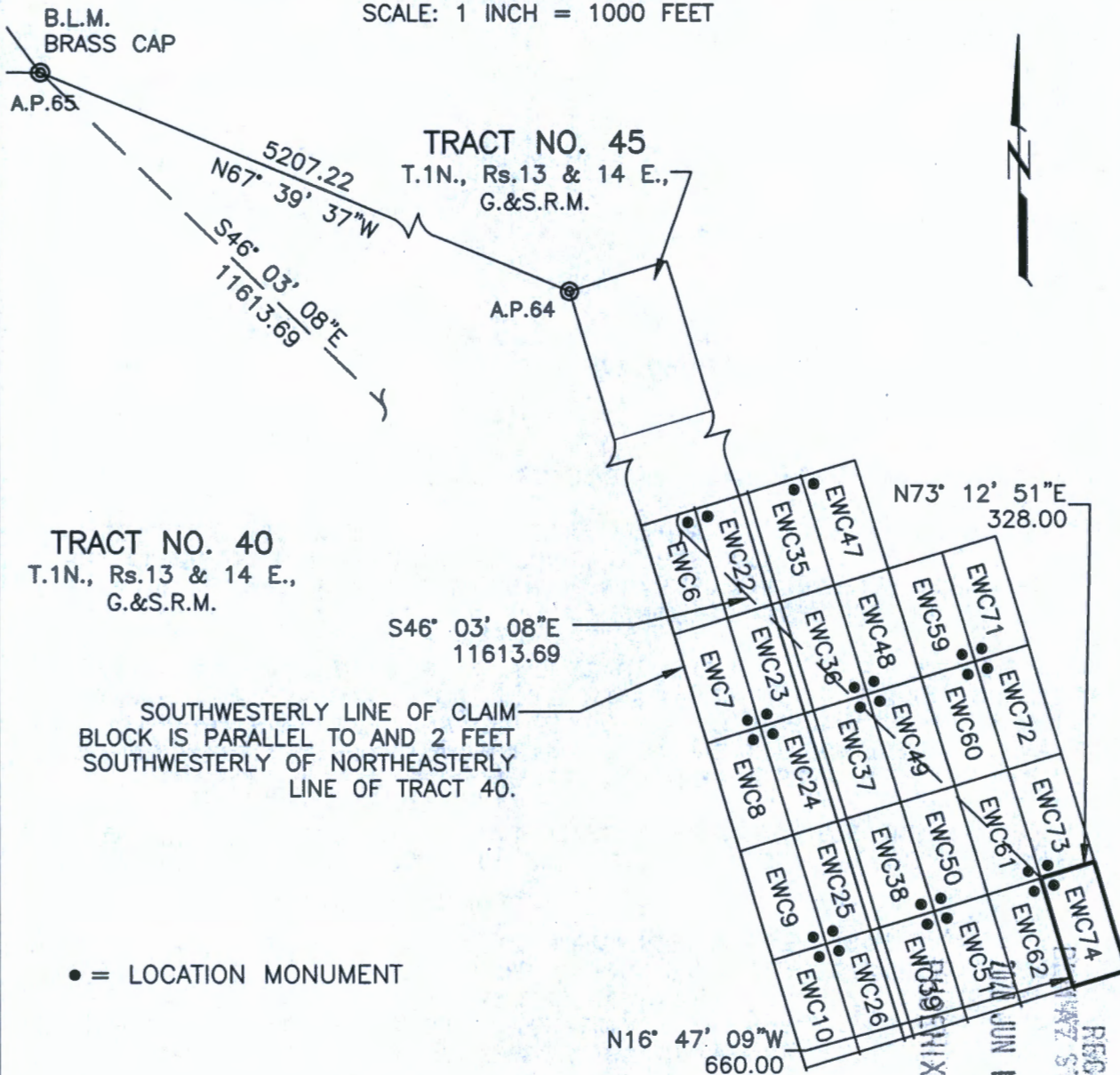
SIGNATURE [Signature]

RECEIVED
MINING DISTRICT OFFICE
PHOENIX, ARIZONA
2020 JUN 16 A 7:56

AMC460593

MILL SITE CLAIM LOCATION MAP

SCALE: 1 INCH = 1000 FEET



THE ABOVE MAP DEPICTS THE EWC74 MILLSITE CLAIM, WHICH IS APPROXIMATELY LOCATED IN THE SW QUARTER OF PROTRACTED SECTION 8, IN UNSURVEYED TOWNSHIP 1 NORTH, RANGE 14 EAST OF THE GILA AND SALT RIVER MERIDIAN, GILA COUNTY, ARIZONA. THE TOTAL AREA IS 4.970 ACRES, MORE OR LESS.

CLAIM CORNERS ARE MARKED BY 1/2-INCH DIAMETER REBAR WITH ALUMINUM CAPS AND WITNESSED BY 2-INCH X 2-INCH X 5-FEET LONG WOOD POSTS WITH ALUMINUM TAGS. LOCATION MONUMENTS ARE 2-INCH X 2-INCH X 5-FEET LONG WOOD POSTS WITH ALUMINUM TAGS.

THE BEARINGS AND DISTANCES IN DEGREES AND FEET BETWEEN CLAIM CORNERS AND TO A MONUMENT OF THE PUBLIC LAND SURVEY SYSTEM ARE AS DEPICTED ON THE MAP.

AMC460593

RECEIVED
JUN 16 1993
GILA COUNTY, ARIZONA

WHEN RECORDED RETURN TO:

PINTO VALLEY MINING CORP.
2911 N. FOREST SERVICE ROAD 287
P.O. BOX 100
MIAMI, AZ 85539-0100

LOCATION NOTICE FOR MILLSITE CLAIM

NOTICE IS HEREBY GIVEN THAT

PINTO VALLEY MINING CORP.
2911 N. FOREST SERVICE ROAD 287
P.O. BOX 100
MIAMI, AZ 85539-0100

HAS THIS DAY LOCATED THE EWC75 MILLSITE CLAIM.

THIS MILLSITE CLAIM IS LOCATED APPROXIMATELY IN THE SOUTHWEST QUARTER OF PROTRACTED SECTION 8 IN UNSURVEYED TOWNSHIP 1 NORTH, RANGE 14 EAST, OF THE GILA AND SALT RIVER MERIDIAN, IN THE MIAMI MINING DISTRICT, IN GILA COUNTY, ARIZONA, MORE PARTICULARLY DESCRIBED AS FOLLOWS:

COMMENCING FOR A TIE AT A.P. 65 OF TRACT 40 IN UNSURVEYED TOWNSHIP 1 NORTH, RANGES 13 AND 14 EAST, OF THE GILA AND SALT RIVER MERIDIAN, SAID POINT BEING A BUREAU OF LAND MANAGEMENT BRASS-CAPPED PIPE, AND FROM WHICH POINT A BUREAU OF LAND MANAGEMENT BRASS-CAPPED PIPE MARKING A.P. 64 OF SAID TRACT 40 BEARS SOUTH 67°39'37" EAST A DISTANCE OF 5207.22 FEET;

THENCE SOUTH 43°09'30" EAST, A DISTANCE OF 12781.51 FEET TO THE TRUE POINT OF BEGINNING OF THIS MILLSITE CLAIM, ALSO BEING THE CORNER AT WHICH THIS NOTICE IS POSTED;

THENCE NORTH 16°47'09" WEST, A DISTANCE OF 660.00 FEET;
THENCE NORTH 73°12'51" EAST, A DISTANCE OF 328.00 FEET;
THENCE SOUTH 16°47'09" EAST, A DISTANCE OF 660.00 FEET;
THENCE SOUTH 73°12'51" WEST, A DISTANCE OF 328.00 FEET TO THE TRUE POINT OF BEGINNING, SAID PARCEL CONTAINING 4.970 ACRES, MORE OR LESS.

THIS MILLSITE CLAIM IS NOT INTENDED TO ENCROACH ON ANY PRIVATE FEE PROPERTY OR FEDERAL LAND THAT IS NOT OPEN FOR LOCATION. THIS MILLSITE CLAIM HAS BEEN LOCATED FOR THE PURPOSE OF APPROPRIATING NON-MINERAL LAND, IF ANY, THAT MAY LIE WITHIN THE BOUNDARIES OF THE UNDERLYING LODE CLAIM(S). THIS MILLSITE CLAIM IS NOT INTENDED AS AN ABANDONMENT OF THE UNDERLYING LODE CLAIM(S).

DATED AND POSTED ON THE GROUND THIS 14 DAY OF MAY 2020

AGENT

PRINT NAME John Locero

SIGNATURE John Locero

PHOENIX, ARIZONA

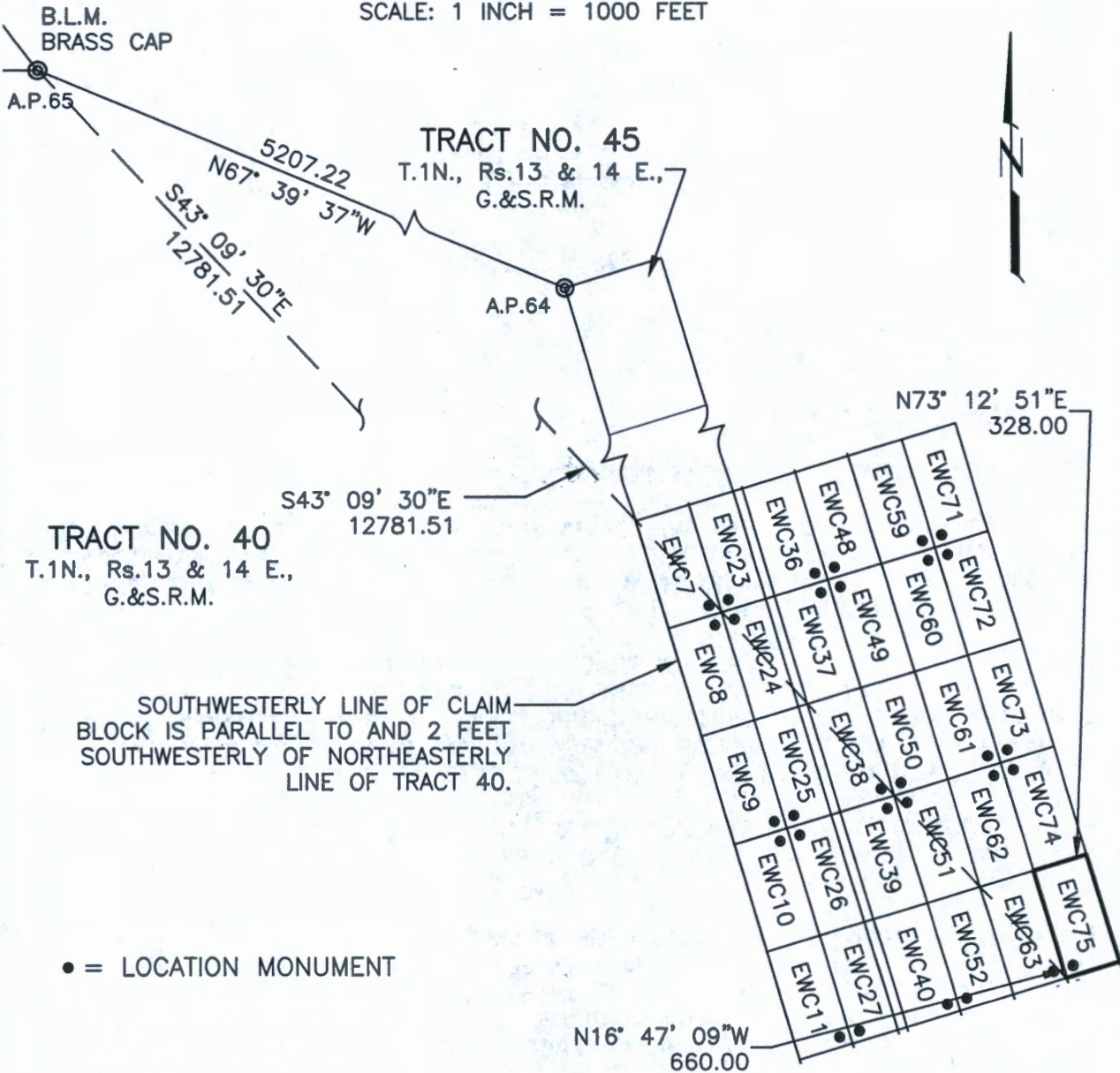
2020 JUN 16 A 7:56

RECEIVED
MILLSITE OFFICE

AMC460594

MILL SITE CLAIM LOCATION MAP

SCALE: 1 INCH = 1000 FEET



THE ABOVE MAP DEPICTS THE EWC75 MILLSITE CLAIM, WHICH IS APPROXIMATELY LOCATED IN THE SW QUARTER OF PROTRACTED SECTION 8, IN UNSURVEYED TOWNSHIP 1 NORTH, RANGE 14 EAST OF THE GILA AND SALT RIVER MERIDIAN, GILA COUNTY, ARIZONA. THE TOTAL AREA IS 4.970 ACRES, MORE OR LESS.

CLAIM CORNERS ARE MARKED BY 1/2-INCH DIAMETER REBAR WITH ALUMINUM CAPS AND WITNESSED BY 2-INCH X 2-INCH X 5-FEET LONG WOOD POSTS WITH ALUMINUM TAGS. LOCATION MONUMENTS ARE 2-INCH X 2-INCH X 5-FEET LONG WOOD POSTS WITH ALUMINUM TAGS.

THE BEARINGS AND DISTANCES IN DEGREES AND FEET BETWEEN CLAIM CORNERS AND TO A MONUMENT OF THE PUBLIC LAND SURVEY SYSTEM ARE AS DEPICTED ON THE MAP.

AMC460594

RECEIVED
BUREAU OF LAND MANAGEMENT
JUN 11 A 7:56
PHENIX ARIZONA

WHEN RECORDED RETURN TO:

PINTO VALLEY MINING CORP.
2911 N. FOREST SERVICE ROAD 287
P.O. BOX 100
MIAMI, AZ 85539-0100

LOCATION NOTICE FOR MILLSITE CLAIM

NOTICE IS HEREBY GIVEN THAT

PINTO VALLEY MINING CORP.
2911 N. FOREST SERVICE ROAD 287
P.O. BOX 100
MIAMI, AZ 85539-0100

HAS THIS DAY LOCATED THE EWC76 MILLSITE CLAIM.

THIS MILLSITE CLAIM IS LOCATED APPROXIMATELY IN THE SOUTHWEST QUARTER OF PROTRACTED SECTION 8 AND THE NORTHWEST QUARTER OF PROTRACTED SECTION 17 IN UNSURVEYED TOWNSHIP 1 NORTH, RANGE 14 EAST, OF THE GILA AND SALT RIVER MERIDIAN, IN THE MIAMI MINING DISTRICT, IN GILA COUNTY, ARIZONA, MORE PARTICULARLY DESCRIBED AS FOLLOWS:

COMMENCING FOR A TIE AT A.P. 65 OF TRACT 40 IN UNSURVEYED TOWNSHIP 1 NORTH, RANGES 13 AND 14 EAST, OF THE GILA AND SALT RIVER MERIDIAN, SAID POINT BEING A BUREAU OF LAND MANAGEMENT BRASS-CAPPED PIPE, AND FROM WHICH POINT A BUREAU OF LAND MANAGEMENT BRASS-CAPPED PIPE MARKING A.P. 64 OF SAID TRACT 40 BEARS SOUTH 67°39'37" EAST A DISTANCE OF 5207.22 FEET;

THENCE SOUTH 43°09'30" EAST, A DISTANCE OF 12781.51 FEET TO THE TRUE POINT OF BEGINNING OF THIS MILLSITE CLAIM, ALSO BEING THE CORNER AT WHICH THIS NOTICE IS POSTED;

THENCE NORTH 73°12'51" EAST, A DISTANCE OF 328.00 FEET;
THENCE SOUTH 16°47'09" EAST, A DISTANCE OF 660.00 FEET;
THENCE SOUTH 73°12'51" WEST, A DISTANCE OF 328.00 FEET;
THENCE NORTH 16°47'09" WEST, A DISTANCE OF 660.00 FEET TO THE TRUE POINT OF BEGINNING, SAID PARCEL CONTAINING 4.970 ACRES, MORE OR LESS.

THIS MILLSITE CLAIM IS NOT INTENDED TO ENCROACH ON ANY PRIVATE FEE PROPERTY OR FEDERAL LAND THAT IS NOT OPEN FOR LOCATION. THIS MILLSITE CLAIM HAS BEEN LOCATED FOR THE PURPOSE OF APPROPRIATING NON-MINERAL LAND, IF ANY, THAT MAY LIE WITHIN THE BOUNDARIES OF THE UNDERLYING LOSE CLAIM(S). THIS MILLSITE CLAIM IS NOT INTENDED AS AN ABANDONMENT OF THE UNDERLYING LOSE CLAIM(S).

DATED AND POSTED ON THE GROUND THIS 14 DAY OF MAY

AGENT

PRINT NAME John Lucero

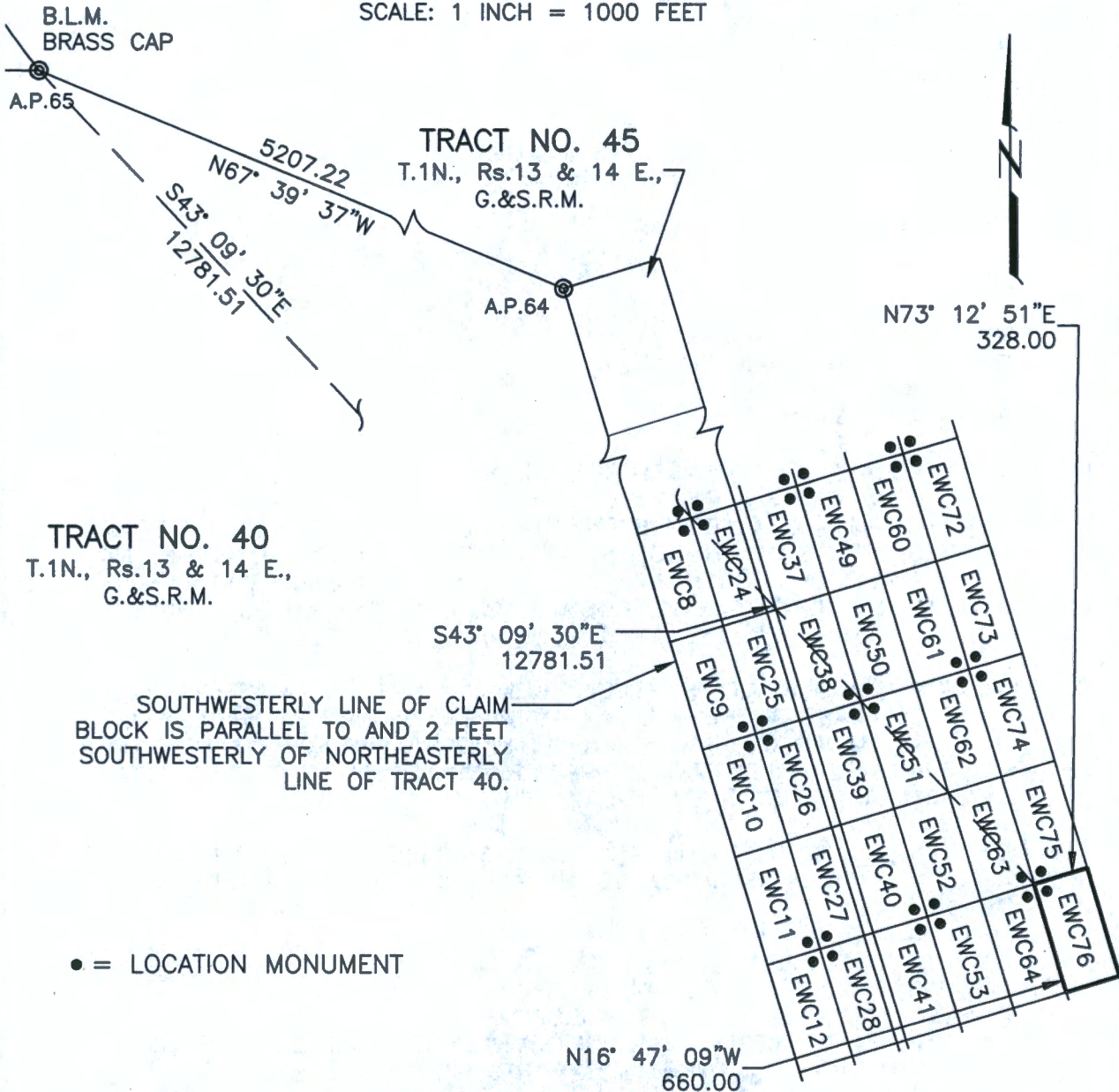
SIGNATURE John Lucero

RECEIVED
DEPT. OF STATE OFFICE
2000 JUN 16 A 7:56
PHOENIX, ARIZONA

AMC460595

MILL SITE CLAIM LOCATION MAP

SCALE: 1 INCH = 1000 FEET



THE ABOVE MAP DEPICTS THE EWC76 MILLSITE CLAIM, WHICH IS APPROXIMATELY LOCATED IN THE SW QUARTER OF PROTRACTED SECTION 8, AND IN THE NW QUARTER OF PROTRACTED SECTION 17, IN UNSURVEYED TOWNSHIP 1 NORTH, RANGE 14 EAST OF THE GILA AND SALT RIVER MERIDIAN, GILA COUNTY, ARIZONA. THE TOTAL AREA IS 4.970 ACRES, MORE OR LESS.

CLAIM CORNERS ARE MARKED BY 1/2-INCH DIAMETER REBAR WITH ALUMINUM CAPS AND WITNESSED BY 2-INCH X 2-INCH X 5-FEET LONG WOOD POSTS WITH ALUMINUM TAGS. LOCATION MONUMENTS ARE 2-INCH X 2-INCH X 5-FEET LONG WOOD POSTS WITH ALUMINUM TAGS.

THE BEARINGS AND DISTANCES IN DEGREES AND FEET BETWEEN CLAIM CORNERS AND TO A MONUMENT OF THE PUBLIC LAND SURVEY SYSTEM ARE AS DEPICTED ON THE MAP.

AMC460595

RECEIVED
B.L.M. STATE OFFICE
2008 JUN 16 4:56 PM
P.O. BOX 1000
TUCSON, ARIZONA

WHEN RECORDED RETURN TO:

PINTO VALLEY MINING CORP.
2911 N. FOREST SERVICE ROAD 287
P.O. BOX 100
MIAMI, AZ 85539-0100

LOCATION NOTICE FOR MILLSITE CLAIM

NOTICE IS HEREBY GIVEN THAT

PINTO VALLEY MINING CORP.
2911 N. FOREST SERVICE ROAD 287
P.O. BOX 100
MIAMI, AZ 85539-0100

HAS THIS DAY LOCATED THE EWC77 MILLSITE CLAIM.

THIS MILLSITE CLAIM IS LOCATED APPROXIMATELY IN THE NORTHWEST QUARTER OF PROTRACTED SECTION 17 IN UNSURVEYED TOWNSHIP 1 NORTH, RANGE 14 EAST, OF THE GILA AND SALT RIVER MERIDIAN, IN THE MIAMI MINING DISTRICT, IN GILA COUNTY, ARIZONA, MORE PARTICULARLY DESCRIBED AS FOLLOWS:

COMMENCING FOR A TIE AT A.P. 65 OF TRACT 40 IN UNSURVEYED TOWNSHIP 1 NORTH, RANGES 13 AND 14 EAST, OF THE GILA AND SALT RIVER MERIDIAN, SAID POINT BEING A BUREAU OF LAND MANAGEMENT BRASS-CAPPED PIPE, AND FROM WHICH POINT A BUREAU OF LAND MANAGEMENT BRASS-CAPPED PIPE MARKING A.P. 64 OF SAID TRACT 40 BEARS SOUTH 67°39'37" EAST A DISTANCE OF 5207.22 FEET;

THENCE SOUTH 40°45'14" EAST, A DISTANCE OF 13976.43 FEET TO THE TRUE POINT OF BEGINNING OF THIS MILLSITE CLAIM, ALSO BEING THE CORNER AT WHICH THIS NOTICE IS POSTED;

THENCE NORTH 16°47'09" WEST, A DISTANCE OF 660.00 FEET;
THENCE NORTH 73°12'51" EAST, A DISTANCE OF 328.00 FEET;
THENCE SOUTH 16°47'09" EAST, A DISTANCE OF 660.00 FEET;
THENCE SOUTH 73°12'51" WEST, A DISTANCE OF 328.00 FEET TO THE TRUE POINT OF BEGINNING, SAID PARCEL CONTAINING 4.970 ACRES, MORE OR LESS.

THIS MILLSITE CLAIM IS NOT INTENDED TO ENCROACH ON ANY PRIVATE FEE PROPERTY OR FEDERAL LAND THAT IS NOT OPEN FOR LOCATION. THIS MILLSITE CLAIM HAS BEEN LOCATED FOR THE PURPOSE OF APPROPRIATING NON-MINERAL LAND, IF ANY, THAT MAY LIE WITHIN THE BOUNDARIES OF THE UNDERLYING LOSE CLAIM(S). THIS MILLSITE CLAIM IS NOT INTENDED AS AN ABANDONMENT OF THE UNDERLYING LOSE CLAIM(S).

DATED AND POSTED ON THE GROUND THIS 14 DAY OF MAY 2020

AGENT

PRINT NAME John Lucero

SIGNATURE John Lucero

PHOENIX, ARIZONA

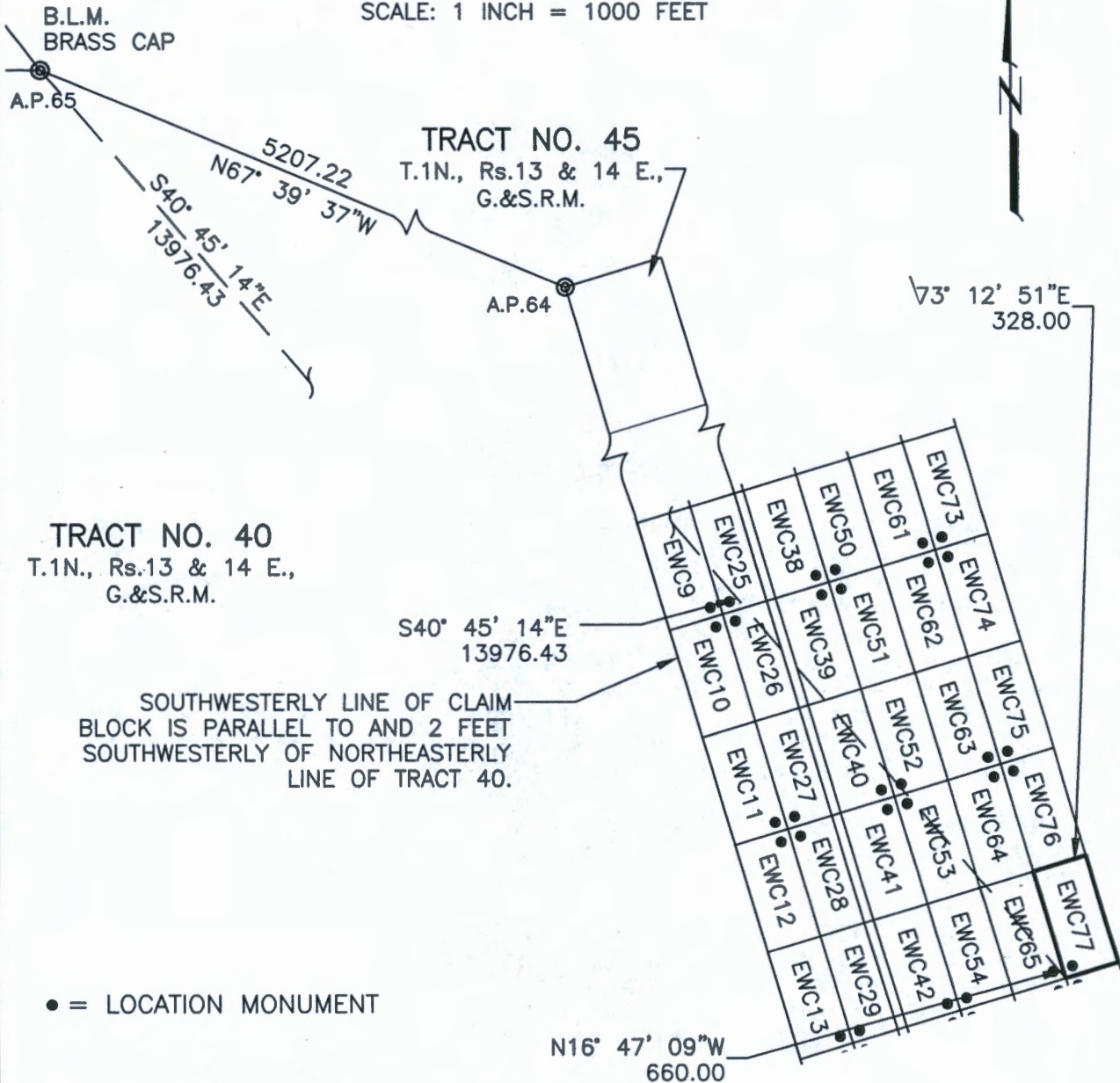
2020 JUN 16 A 7:56

RECEIVED
MILLSITE OFFICE

ANC460596

MILL SITE CLAIM LOCATION MAP

SCALE: 1 INCH = 1000 FEET



THE ABOVE MAP DEPICTS THE EWC77 MILLSITE CLAIM, WHICH IS APPROXIMATELY LOCATED IN THE NW QUARTER OF PROTRACTED SECTION 17, IN UNSURVEYED TOWNSHIP 1 NORTH, RANGE 14 EAST OF THE GILA AND SALT RIVER MERIDIAN, GILA COUNTY, ARIZONA. THE TOTAL AREA IS 4.970 ACRES, MORE OR LESS.

CLAIM CORNERS ARE MARKED BY 1/2-INCH DIAMETER REBAR WITH ALUMINUM CAPS AND WITNESSED BY 2-INCH X 2-INCH X 5-FEET LONG WOOD POSTS WITH ALUMINUM TAGS. LOCATION MONUMENTS ARE 2-INCH X 2-INCH X 5-FEET LONG WOOD POSTS WITH ALUMINUM TAGS.

THE BEARINGS AND DISTANCES IN DEGREES AND FEET BETWEEN CLAIM CORNERS AND TO A MONUMENT OF THE PUBLIC LAND SURVEY SYSTEM ARE AS DEPICTED ON THE MAP.

ANC460596

RECEIVED
BUREAU OF LAND MANAGEMENT
JUN 10 A 7:56
PHOENIX, ARIZONA

WHEN RECORDED RETURN TO:

PINTO VALLEY MINING CORP.
2911 N. FOREST SERVICE ROAD 287
P.O. BOX 100
MIAMI, AZ 85539-0100

LOCATION NOTICE FOR MILLSITE CLAIM

NOTICE IS HEREBY GIVEN THAT

PINTO VALLEY MINING CORP.
2911 N. FOREST SERVICE ROAD 287
P.O. BOX 100
MIAMI, AZ 85539-0100

HAS THIS DAY LOCATED THE EWC78 MILLSITE CLAIM.

THIS MILLSITE CLAIM IS LOCATED APPROXIMATELY IN THE NORTHWEST QUARTER OF PROTRACTED SECTION 17 IN UNSURVEYED TOWNSHIP 1 NORTH, RANGE 14 EAST, OF THE GILA AND SALT RIVER MERIDIAN, IN THE MIAMI MINING DISTRICT, IN GILA COUNTY, ARIZONA, MORE PARTICULARLY DESCRIBED AS FOLLOWS:

COMMENCING FOR A TIE AT A.P. 65 OF TRACT 40 IN UNSURVEYED TOWNSHIP 1 NORTH, RANGES 13 AND 14 EAST, OF THE GILA AND SALT RIVER MERIDIAN, SAID POINT BEING A BUREAU OF LAND MANAGEMENT BRASS-CAPPED PIPE, AND FROM WHICH POINT A BUREAU OF LAND MANAGEMENT BRASS-CAPPED PIPE MARKING A.P. 64 OF SAID TRACT 40 BEARS SOUTH 67°39'37" EAST A DISTANCE OF 5207.22 FEET;

THENCE SOUTH 40°45'14" EAST, A DISTANCE OF 13976.43 FEET TO THE TRUE POINT OF BEGINNING OF THIS MILLSITE CLAIM, ALSO BEING THE CORNER AT WHICH THIS NOTICE IS POSTED;

THENCE NORTH 73°12'51" EAST, A DISTANCE OF 328.00 FEET;
THENCE SOUTH 16°47'09" EAST, A DISTANCE OF 660.00 FEET;
THENCE SOUTH 73°12'51" WEST, A DISTANCE OF 328.00 FEET;
THENCE NORTH 16°47'09" WEST, A DISTANCE OF 660.00 FEET TO THE TRUE POINT OF BEGINNING, SAID PARCEL CONTAINING 4.970 ACRES, MORE OR LESS.

THIS MILLSITE CLAIM IS NOT INTENDED TO ENCROACH ON ANY PRIVATE FEE PROPERTY OR FEDERAL LAND THAT IS NOT OPEN FOR LOCATION. THIS MILLSITE CLAIM HAS BEEN LOCATED FOR THE PURPOSE OF APPROPRIATING NON-MINERAL LAND, IF ANY, THAT MAY LIE WITHIN THE BOUNDARIES OF THE UNDERLYING LODE CLAIM(S). THIS MILLSITE CLAIM IS NOT INTENDED AS AN ABANDONMENT OF THE UNDERLYING LODE CLAIM(S).

DATED AND POSTED ON THE GROUND THIS 14 DAY OF MAY 2020.

AGENT

PRINT NAME John Lucero

SIGNATURE John Lucero

PHOENIX, ARIZONA

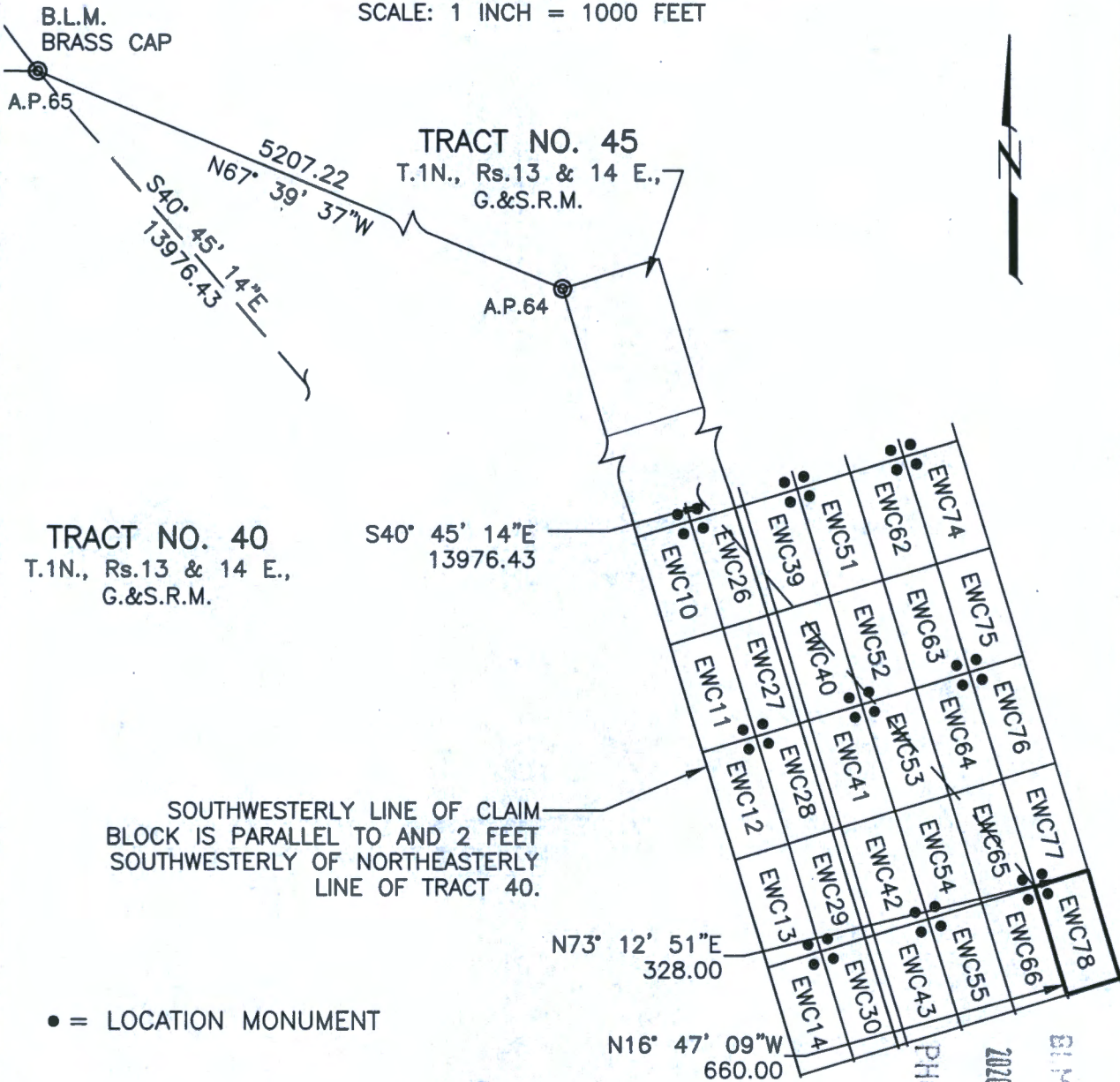
2020 JUN 16 A 7:56

RECEIVED
BLM AZ STATE OFFICE

ANC460597

MILL SITE CLAIM LOCATION MAP

SCALE: 1 INCH = 1000 FEET



THE ABOVE MAP DEPICTS THE EWC78 MILLSITE CLAIM, WHICH IS APPROXIMATELY LOCATED IN THE NW QUARTER OF PROTRACTED SECTION 17, IN UNSERVED TOWNSHIP 1 NORTH, RANGE 14 EAST OF THE GILA AND SALT RIVER MERIDIAN, GILA COUNTY, ARIZONA. THE TOTAL AREA IS 4.970 ACRES, MORE OR LESS.

CLAIM CORNERS ARE MARKED BY 1/2-INCH DIAMETER REBAR WITH ALUMINUM CAPS AND WITNESSED BY 2-INCH X 2-INCH X 5-FEET LONG WOOD POSTS WITH ALUMINUM TAGS. LOCATION MONUMENTS ARE 2-INCH X 2-INCH X 5-FEET LONG WOOD POSTS WITH ALUMINUM TAGS.

THE BEARINGS AND DISTANCES IN DEGREES AND FEET BETWEEN CLAIM CORNERS AND TO A MONUMENT OF THE PUBLIC LAND SURVEY SYSTEM ARE AS DEPICTED ON THE MAP.

AMC460597

WHEN RECORDED RETURN TO:

PINTO VALLEY MINING CORP.
2911 N. FOREST SERVICE ROAD 287
P.O. BOX 100
MIAMI, AZ 85539-0100

LOCATION NOTICE FOR MILLSITE CLAIM

NOTICE IS HEREBY GIVEN THAT

PINTO VALLEY MINING CORP.
2911 N. FOREST SERVICE ROAD 287
P.O. BOX 100
MIAMI, AZ 85539-0100

HAS THIS DAY LOCATED THE EWC79 MILLSITE CLAIM.

THIS MILLSITE CLAIM IS LOCATED APPROXIMATELY IN THE NORTHWEST QUARTER OF PROTRACTED SECTION 17 IN UNSURVEYED TOWNSHIP 1 NORTH, RANGE 14 EAST, OF THE GILA AND SALT RIVER MERIDIAN, IN THE MIAMI MINING DISTRICT, IN GILA COUNTY, ARIZONA, MORE PARTICULARLY DESCRIBED AS FOLLOWS:

COMMENCING FOR A TIE AT A.P. 65 OF TRACT 40 IN UNSURVEYED TOWNSHIP 1 NORTH, RANGES 13 AND 14 EAST, OF THE GILA AND SALT RIVER MERIDIAN, SAID POINT BEING A BUREAU OF LAND MANAGEMENT BRASS-CAPPED PIPE, AND FROM WHICH POINT A BUREAU OF LAND MANAGEMENT BRASS-CAPPED PIPE MARKING A.P. 64 OF SAID TRACT 40 BEARS SOUTH 67°39'37" EAST A DISTANCE OF 5207.22 FEET;

THENCE SOUTH 38°43'52" EAST, A DISTANCE OF 15192.08 FEET TO THE TRUE POINT OF BEGINNING OF THIS MILLSITE CLAIM, ALSO BEING THE CORNER AT WHICH THIS NOTICE IS POSTED;

THENCE NORTH 16°47'09" WEST, A DISTANCE OF 660.00 FEET;
THENCE NORTH 73°12'51" EAST, A DISTANCE OF 328.00 FEET;
THENCE SOUTH 16°47'09" EAST, A DISTANCE OF 660.00 FEET;
THENCE SOUTH 73°12'51" WEST, A DISTANCE OF 328.00 FEET TO THE TRUE POINT OF BEGINNING, SAID PARCEL CONTAINING 4.970 ACRES, MORE OR LESS.

THIS MILLSITE CLAIM IS NOT INTENDED TO ENCROACH ON ANY PRIVATE FEE PROPERTY OR FEDERAL LAND THAT IS NOT OPEN FOR LOCATION. THIS MILLSITE CLAIM HAS BEEN LOCATED FOR THE PURPOSE OF APPROPRIATING NON-MINERAL LAND, IF ANY, THAT MAY LIE WITHIN THE BOUNDARIES OF THE UNDERLYING LODE CLAIM(S). THIS MILLSITE CLAIM IS NOT INTENDED AS AN ABANDONMENT OF THE UNDERLYING LODE CLAIM(S).

DATED AND POSTED ON THE GROUND THIS 13 DAY OF MAY 2020

AGENT

PRINT NAME John Lucero

SIGNATURE John Lucero

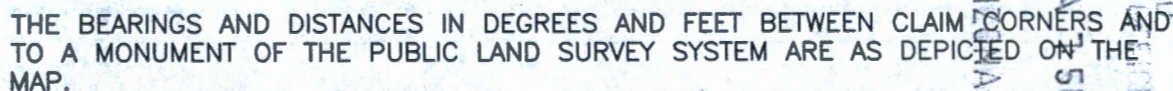
PHOENIX, ARIZONA

2020 JUN 16 A 7:56

RECEIVED
LAND STATE OFFICE

AMC460598

SCALE: 1 INCH = 1000 FEET



AMC460598

WHEN RECORDED RETURN TO:

PINTO VALLEY MINING CORP.
2911 N. FOREST SERVICE ROAD 287
P.O. BOX 100
MIAMI, AZ 85539-0100

LOCATION NOTICE FOR MILLSITE CLAIM

NOTICE IS HEREBY GIVEN THAT

PINTO VALLEY MINING CORP.
2911 N. FOREST SERVICE ROAD 287
P.O. BOX 100
MIAMI, AZ 85539-0100

HAS THIS DAY LOCATED THE EWC80 MILLSITE CLAIM.

THIS MILLSITE CLAIM IS LOCATED APPROXIMATELY IN THE NORTHWEST QUARTER AND THE SOUTHWEST QUARTER OF PROTRACTED SECTION 17 IN UNSURVEYED TOWNSHIP 1 NORTH, RANGE 14 EAST, OF THE GILA AND SALT RIVER MERIDIAN, IN THE MIAMI MINING DISTRICT, IN GILA COUNTY, ARIZONA, MORE PARTICULARLY DESCRIBED AS FOLLOWS:

COMMENCING FOR A TIE AT A.P. 65 OF TRACT 40 IN UNSURVEYED TOWNSHIP 1 NORTH, RANGES 13 AND 14 EAST, OF THE GILA AND SALT RIVER MERIDIAN, SAID POINT BEING A BUREAU OF LAND MANAGEMENT BRASS-CAPPED PIPE, AND FROM WHICH POINT A BUREAU OF LAND MANAGEMENT BRASS-CAPPED PIPE MARKING A.P. 64 OF SAID TRACT 40 BEARS SOUTH 67°39'37" EAST A DISTANCE OF 5207.22 FEET;

THENCE SOUTH 38°43'52" EAST, A DISTANCE OF 15192.08 FEET TO THE TRUE POINT OF BEGINNING OF THIS MILLSITE CLAIM, ALSO BEING THE CORNER AT WHICH THIS NOTICE IS POSTED;

THENCE NORTH 73°12'51" EAST, A DISTANCE OF 328.00 FEET;
THENCE SOUTH 16°47'09" EAST, A DISTANCE OF 660.00 FEET;
THENCE SOUTH 73°12'51" WEST, A DISTANCE OF 328.00 FEET;
THENCE NORTH 16°47'09" WEST, A DISTANCE OF 660.00 FEET TO THE TRUE POINT OF BEGINNING, SAID PARCEL CONTAINING 4.970 ACRES, MORE OR LESS.

THIS MILLSITE CLAIM IS NOT INTENDED TO ENCROACH ON ANY PRIVATE FEE PROPERTY OR FEDERAL LAND THAT IS NOT OPEN FOR LOCATION. THIS MILLSITE CLAIM HAS BEEN LOCATED FOR THE PURPOSE OF APPROPRIATING NON-MINERAL LAND, IF ANY, THAT MAY LIE WITHIN THE BOUNDARIES OF THE UNDERLYING LODE CLAIM(S). THIS MILLSITE CLAIM IS NOT INTENDED AS AN ABANDONMENT OF THE UNDERLYING LODE CLAIM(S).

DATED AND POSTED ON THE GROUND THIS 13 DAY OF MAY 2020

AGENT

PRINT NAME John Lucero

SIGNATURE John Lucero

PHOENIX, ARIZONA

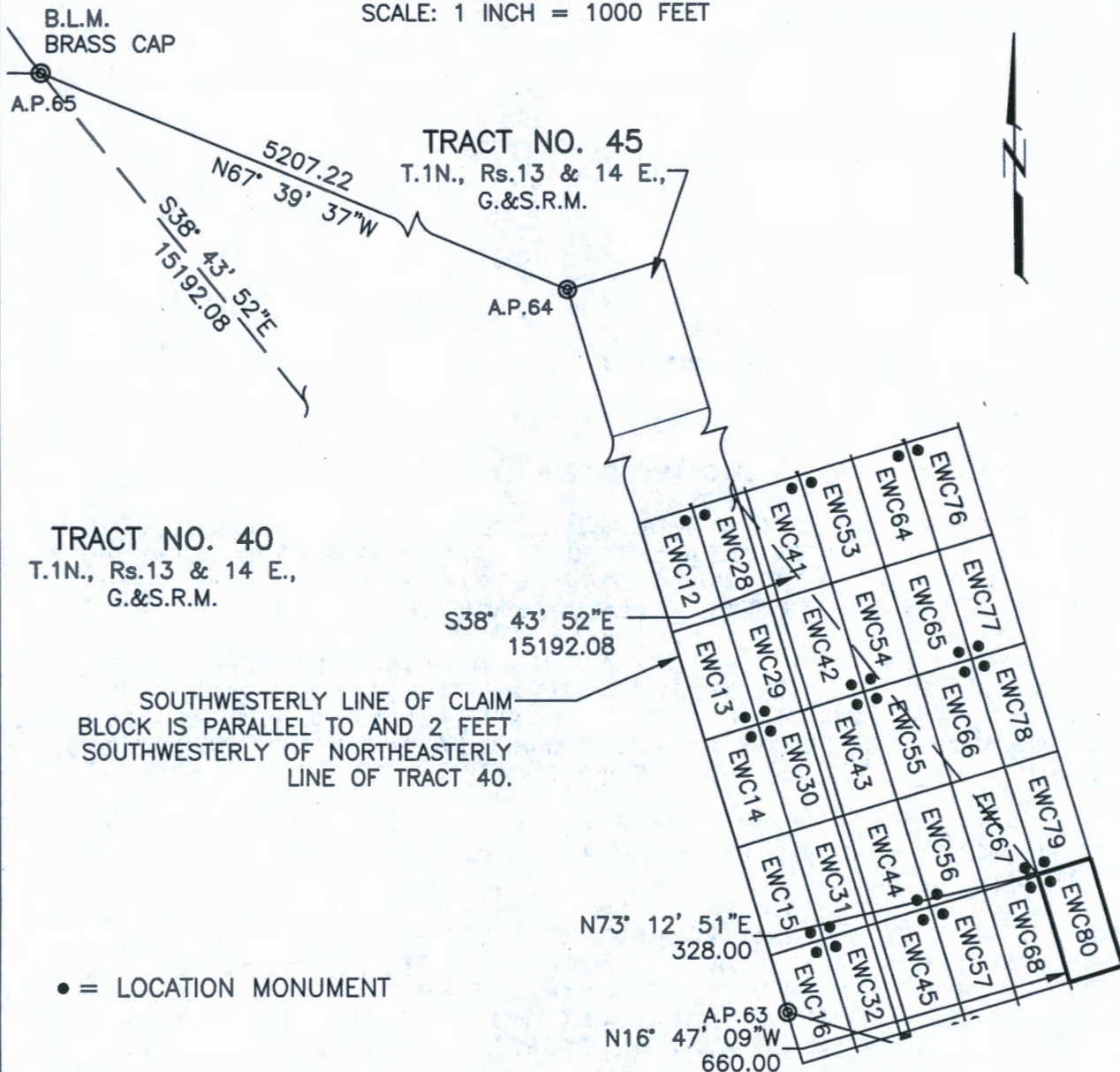
2020 JUN 16 A 7:56

RECEIVED
BLM AT STATE OFFICE

AMC460599

MILL SITE CLAIM LOCATION MAP

SCALE: 1 INCH = 1000 FEET



• = LOCATION MONUMENT

THE ABOVE MAP DEPICTS THE EWC80 MILLSITE CLAIM, WHICH IS APPROXIMATELY LOCATED IN THE NW & SW QUARTERS OF PROTRACTED SECTION 17, IN UNSURVEYED TOWNSHIP 1 NORTH, RANGE 14 EAST OF THE GILA AND SALT RIVER MERIDIAN, GILA COUNTY, ARIZONA. THE TOTAL AREA IS 4.970 ACRES, MORE OR LESS.

CLAIM CORNERS ARE MARKED BY 1/2-INCH DIAMETER REBAR WITH ALUMINUM CAPS AND WITNESSED BY 2-INCH X 2-INCH X 5-FEET LONG WOOD POSTS WITH ALUMINUM TAGS. LOCATION MONUMENTS ARE 2-INCH X 2-INCH X 5-FEET LONG WOOD POSTS WITH ALUMINUM TAGS.

THE BEARINGS AND DISTANCES IN DEGREES AND FEET BETWEEN CLAIM CORNERS AND TO A MONUMENT OF THE PUBLIC LAND SURVEY SYSTEM ARE AS DEPICTED ON THE MAP.

AHC4605991

RECEIVED
BLM ARIZONA
2020 JUN 6 AM 11:56
PHOTOGRAPHY, ARIZONA

WHEN RECORDED RETURN TO:

PINTO VALLEY MINING CORP.
2911 N. FOREST SERVICE ROAD 287
P.O. BOX 100
MIAMI, AZ 85539-0100

LOCATION NOTICE FOR MILLSITE CLAIM

NOTICE IS HEREBY GIVEN THAT

PINTO VALLEY MINING CORP.
2911 N. FOREST SERVICE ROAD 287
P.O. BOX 100
MIAMI, AZ 85539-0100

HAS THIS DAY LOCATED THE EWC81 MILLSITE CLAIM.

THIS MILLSITE CLAIM IS LOCATED APPROXIMATELY IN THE SOUTHWEST QUARTER OF PROTRACTED SECTION 17 IN UNSURVEYED TOWNSHIP 1 NORTH, RANGE 14 EAST, OF THE GILA AND SALT RIVER MERIDIAN, IN THE MIAMI MINING DISTRICT, IN GILA COUNTY, ARIZONA, MORE PARTICULARLY DESCRIBED AS FOLLOWS:

COMMENCING FOR A TIE AT A.P. 65 OF TRACT 40 IN UNSURVEYED TOWNSHIP 1 NORTH, RANGES 13 AND 14 EAST, OF THE GILA AND SALT RIVER MERIDIAN, SAID POINT BEING A BUREAU OF LAND MANAGEMENT BRASS-CAPPED PIPE, AND FROM WHICH POINT A BUREAU OF LAND MANAGEMENT BRASS-CAPPED PIPE MARKING A.P. 64 OF SAID TRACT 40 BEARS SOUTH 67°39'37" EAST A DISTANCE OF 5207.22 FEET;

THENCE SOUTH 37°00'35" EAST, A DISTANCE OF 16423.84 FEET TO THE TRUE POINT OF BEGINNING OF THIS MILLSITE CLAIM, ALSO BEING THE CORNER AT WHICH THIS NOTICE IS POSTED;

THENCE NORTH 16°47'09" WEST, A DISTANCE OF 660.00 FEET;
THENCE NORTH 73°12'51" EAST, A DISTANCE OF 328.00 FEET;
THENCE SOUTH 16°47'09" EAST, A DISTANCE OF 660.00 FEET;
THENCE SOUTH 73°12'51" WEST, A DISTANCE OF 328.00 FEET TO THE TRUE POINT OF BEGINNING, SAID PARCEL CONTAINING 4.970 ACRES, MORE OR LESS.

THIS MILLSITE CLAIM IS NOT INTENDED TO ENCROACH ON ANY PRIVATE FEE PROPERTY OR FEDERAL LAND THAT IS NOT OPEN FOR LOCATION. THIS MILLSITE CLAIM HAS BEEN LOCATED FOR THE PURPOSE OF APPROPRIATING NON-MINERAL LAND, IF ANY, THAT MAY LIE WITHIN THE BOUNDARIES OF THE UNDERLYING LODE CLAIM(S). THIS MILLSITE CLAIM IS NOT INTENDED AS AN ABANDONMENT OF THE UNDERLYING LODE CLAIM(S).

DATED AND POSTED ON THE GROUND THIS 13 DAY OF MAY 2020

AGENT

PRINT NAME John Lucero

SIGNATURE John Lucero

PHOENIX, ARIZONA

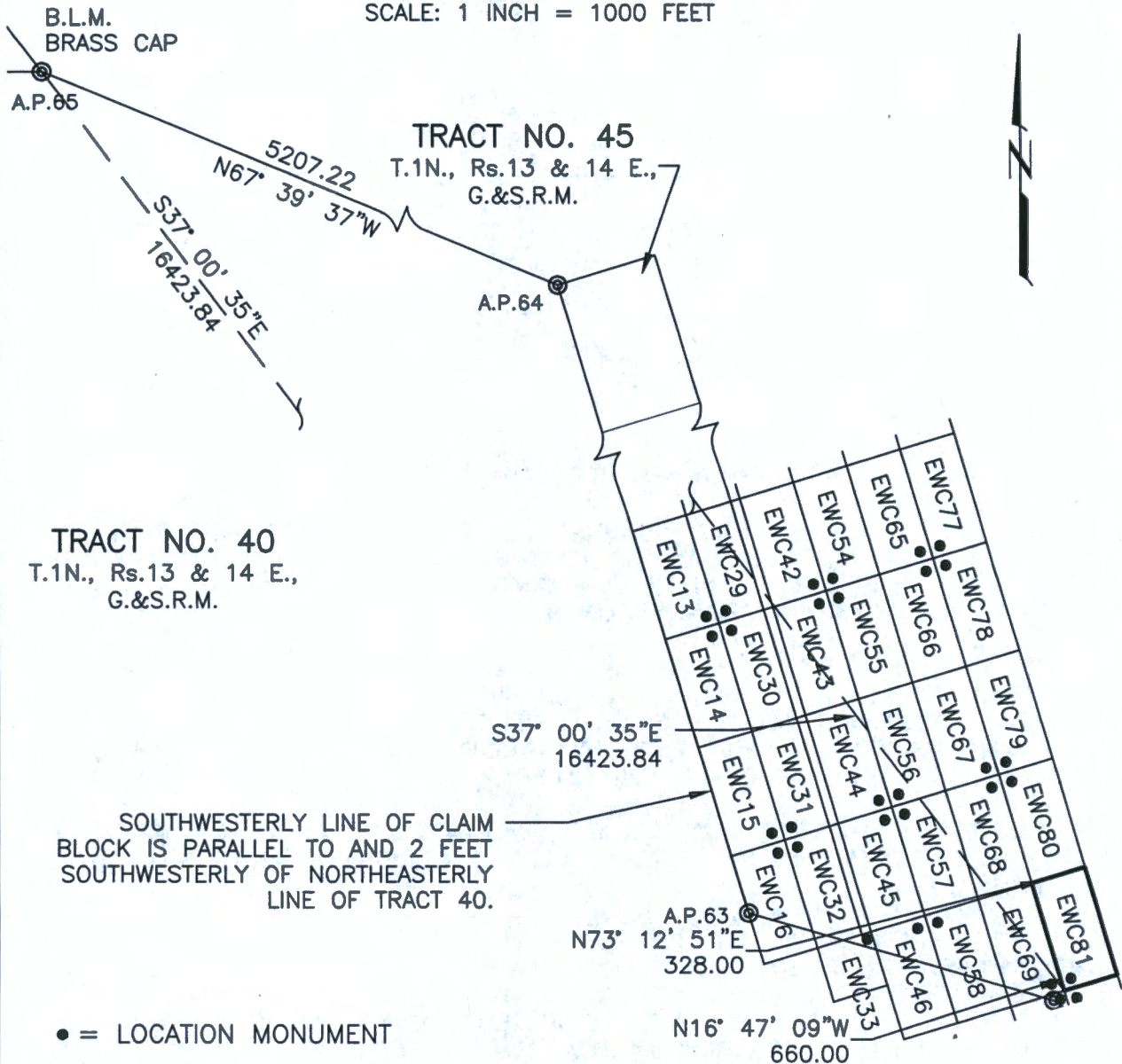
2020 JUN 16 A 7:51

RECEIVED
DEPUTY STATE ATTORNEY

AMC460600

MILL SITE CLAIM LOCATION MAP

SCALE: 1 INCH = 1000 FEET



THE ABOVE MAP DEPICTS THE EWC81 MILLSITE CLAIM, WHICH IS APPROXIMATELY LOCATED IN THE SW QUARTER OF PROTRACTED SECTION 17, IN UNSURVEYED TOWNSHIP 1 NORTH, RANGE 14 EAST OF THE GILA AND SALT RIVER MERIDIAN, GILA COUNTY, ARIZONA. THE TOTAL AREA IS 4.970 ACRES, MORE OR LESS.

CLAIM CORNERS ARE MARKED BY 1/2-INCH DIAMETER REBAR WITH ALUMINUM CAPS AND WITNESSED BY 2-INCH X 2-INCH X 5-FOOT LONG WOOD POSTS WITH ALUMINUM TAGS. LOCATION MONUMENTS ARE 2-INCH X 2-INCH X 5-FOOT LONG WOOD POSTS WITH ALUMINUM TAGS.

THE BEARINGS AND DISTANCES IN DEGREES AND FEET BETWEEN CLAIM CORNERS AND TO A MONUMENT OF THE PUBLIC LAND SURVEY SYSTEM ARE AS DEPICTED ON THE MAP.

AMC460600

RECEIVED
BUREAU OF LAND MANAGEMENT
2020 JUN 16 10:16 AM
PHOENIX, ARIZONA

WHEN RECORDED RETURN TO:

PINTO VALLEY MINING CORP.
2911 N. FOREST SERVICE ROAD 287
P.O. BOX 100
MIAMI, AZ 85539-0100

LOCATION NOTICE FOR MILLSITE CLAIM

NOTICE IS HEREBY GIVEN THAT

PINTO VALLEY MINING CORP.
2911 N. FOREST SERVICE ROAD 287
P.O. BOX 100
MIAMI, AZ 85539-0100

HAS THIS DAY LOCATED THE EWC82 MILLSITE CLAIM.

THIS MILLSITE CLAIM IS LOCATED APPROXIMATELY IN THE SOUTHWEST QUARTER OF PROTRACTED SECTION 17 IN UNSURVEYED TOWNSHIP 1 NORTH, RANGE 14 EAST, OF THE GILA AND SALT RIVER MERIDIAN, IN THE MIAMI MINING DISTRICT, IN GILA COUNTY, ARIZONA, MORE PARTICULARLY DESCRIBED AS FOLLOWS:

COMMENCING FOR A TIE AT A.P. 65 OF TRACT 40 IN UNSURVEYED TOWNSHIP 1 NORTH, RANGES 13 AND 14 EAST, OF THE GILA AND SALT RIVER MERIDIAN, SAID POINT BEING A BUREAU OF LAND MANAGEMENT BRASS-CAPPED PIPE, AND FROM WHICH POINT A BUREAU OF LAND MANAGEMENT BRASS-CAPPED PIPE MARKING A.P. 64 OF SAID TRACT 40 BEARS SOUTH 67°39'37" EAST A DISTANCE OF 5207.22 FEET;

THENCE SOUTH 37°00'35" EAST, A DISTANCE OF 16423.84 FEET TO THE TRUE POINT OF BEGINNING OF THIS MILLSITE CLAIM, ALSO BEING THE CORNER AT WHICH THIS NOTICE IS POSTED;

THENCE NORTH 73°12'51" EAST, A DISTANCE OF 328.00 FEET;
THENCE SOUTH 16°47'09" EAST, A DISTANCE OF 660.00 FEET;
THENCE SOUTH 73°12'51" WEST, A DISTANCE OF 328.00 FEET;
THENCE NORTH 16°47'09" WEST, A DISTANCE OF 660.00 FEET TO THE TRUE POINT OF BEGINNING, SAID PARCEL CONTAINING 4.970 ACRES, MORE OR LESS.

THIS MILLSITE CLAIM IS NOT INTENDED TO ENCROACH ON ANY PRIVATE FEE PROPERTY OR FEDERAL LAND THAT IS NOT OPEN FOR LOCATION. THIS MILLSITE CLAIM HAS BEEN LOCATED FOR THE PURPOSE OF APPROPRIATING NON-MINERAL LAND, IF ANY, THAT MAY LIE WITHIN THE BOUNDARIES OF THE UNDERLYING LODE CLAIM(S). THIS MILLSITE CLAIM IS NOT INTENDED AS AN ABANDONMENT OF THE UNDERLYING LODE CLAIM(S).

DATED AND POSTED ON THE GROUND THIS 13 DAY OF MAY 2020.

AGENT

PRINT NAME John Luxero

SIGNATURE John Luxero

PHOENIX, ARIZONA

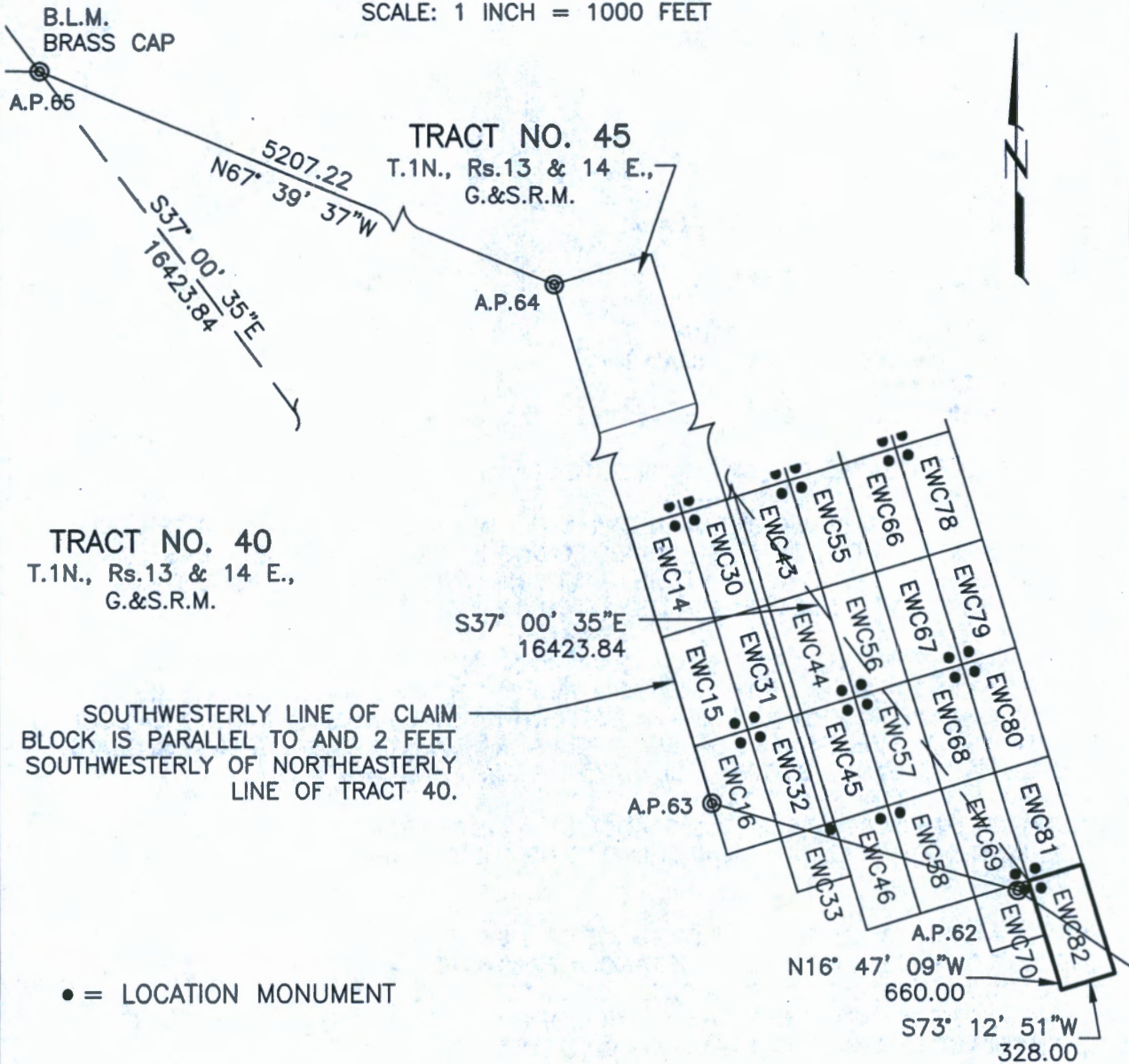
2020 JUN 16 A 1:57

RECEIVED
BLM AZ STATE OFFICE

AMC460601

MILL SITE CLAIM LOCATION MAP

SCALE: 1 INCH = 1000 FEET



THE ABOVE MAP DEPICTS THE EWC82 MILLSITE CLAIM, WHICH IS APPROXIMATELY LOCATED IN THE SW QUARTER OF PROTRACTED SECTION 17, IN UNSURVEYED TOWNSHIP 1 NORTH, RANGE 14 EAST OF THE GILA AND SALT RIVER MERIDIAN, GILA COUNTY, ARIZONA. THE TOTAL AREA IS 4.970 ACRES, MORE OR LESS.

CLAIM CORNERS ARE MARKED BY 1/2-INCH DIAMETER REBAR WITH ALUMINUM TAGS AND WITNESSED BY 2-INCH X 2-INCH X 5-FEET LONG WOOD POSTS WITH ALUMINUM TAGS. LOCATION MONUMENTS ARE 2-INCH X 2-INCH X 5-FEET LONG WOOD POSTS WITH ALUMINUM TAGS.

THE BEARINGS AND DISTANCES IN DEGREES AND FEET BETWEEN CLAIM CORNERS AND TO A MONUMENT OF THE PUBLIC LAND SURVEY SYSTEM ARE AS DEPICTED ON THE MAP.

AMC460601

RECEIVED
JUN 10 2020
ARIZONA
A 51

DEPARTMENT OF THE INTERIOR
BUREAU OF LAND MANAGEMENT
Case Recordation

Geographic Report with Land

Disposition is equal to **AUTHORIZED , CANCELLED , EXPIRED , PENDING , REJECTED , RELINQUISHED ,
WITHDRAWN**

and Meridian Township Range Section is equal to 14 0010N 0140E 006

and Admin State is equal to AZ

DEPARTMENT OF THE INTERIOR
BUREAU OF LAND MANAGEMENT
Case Recordation
Geographic Report with Land

Admin State: AZ
Geo State: AZ
Serial Number: AZA 009599

Total Case Acres: 1,855.500

Casetype	Case Disp	Mer	Twp	Rng	Sec	Sur Type	Sur Nr	Suf	Subdivision	Pending Action
289100	AUTHORIZED	14	0010N	0140E	006	ALIQ			N2,NWNWSW;	

Admin State: AZ
Geo State: AZ
Serial Number: AZA 009601

Total Case Acres: 1,723.950

Casetype	Case Disp	Mer	Twp	Rng	Sec	Sur Type	Sur Nr	Suf	Subdivision	Pending Action
289100	AUTHORIZED	14	0010N	0140E	006	ALIQ			N2;	

LR2K Home

CR-24  

LR2000 Internal

CR Geographic Report with Land

Download User Guide (pdf)

Purpose: This report produces a geographic listing of case information based on retrieval by Meridian/Township/Range. This report format will display the case type, case disposition, meridian, township, range, section, survey type, survey number, surface management agency, pending actions, serial number, and total case acres.

To refresh the query, do a **Ctrl-R**. It resets the page and clears any criteria fields that may have entries.



No Results

The specified criteria didn't result in any data. This is often caused by applying filters and/or selection steps that are too restrictive or that contain incorrect values. Please check your analysis filters and selection steps, and try again. The filters or selection steps currently being applied are shown below.

Filters

Disposition is equal to **AUTHORIZED, CANCELLED, EXPIRED, PENDING, REJECTED, RELINQUISHED, WITHDRAWN**
and Meridian Township Range Section is equal to **14 0010N 0140E 007**
and Admin State is equal to **AZ**

Return - Refresh

LR2K Home

CR-24  

LR2000 Internal

CR Geographic Report with Land

[Download User Guide \(pdf\)](#)

Purpose: This report produces a geographic listing of case information based on retrieval by Meridian/Township/Range. This report format will display the case type, case disposition, meridian, township, range, section, survey type, survey number, surface management agency, pending actions, serial number, and total case acres.

To refresh the query, do a **Ctrl-R**. It resets the page and clears any criteria fields that may have entries.



No Results

The specified criteria didn't result in any data. This is often caused by applying filters and/or selection steps that are too restrictive or that contain incorrect values. Please check your analysis filters and selection steps, and try again. The filters or selection steps currently being applied are shown below.

Filters

Disposition is equal to **AUTHORIZED, CANCELLED, EXPIRED, PENDING, REJECTED, RELINQUISHED, WITHDRAWN**
and Meridian Township Range Section is equal to **14 0010N 0140E 008**
and Admin State is equal to **AZ**

[Return - Refresh](#)

LR2K Home

CR-24  

LR2000 Internal

CR Geographic Report with Land

Download User Guide (pdf)

Purpose: This report produces a geographic listing of case information based on retrieval by Meridian/Township/Range. This report format will display the case type, case disposition, meridian, township, range, section, survey type, survey number, surface management agency, pending actions, serial number, and total case acres.

To refresh the query, do a **Ctrl-R**. It resets the page and clears any criteria fields that may have entries.



No Results

The specified criteria didn't result in any data. This is often caused by applying filters and/or selection steps that are too restrictive or that contain incorrect values. Please check your analysis filters and selection steps, and try again. The filters or selection steps currently being applied are shown below.

Filters

Disposition is equal to **AUTHORIZED, CANCELLED, EXPIRED, PENDING, REJECTED, RELINQUISHED, WITHDRAWN**
and Meridian Township Range Section is equal to **14 0010N 0140E 017**
and Admin State is equal to **AZ**

[Return](#) - [Refresh](#)

LR2K Home

CR-24  

LR2000 Internal

CR Geographic Report with Land

[Download User Guide \(pdf\)](#)

Purpose: This report produces a geographic listing of case information based on retrieval by Meridian/Township/Range. This report format will display the case type, case disposition, meridian, township, range, section, survey type, survey number, surface management agency, pending actions, serial number, and total case acres.

To refresh the query, do a **Ctrl-R**. It resets the page and clears any criteria fields that may have entries.



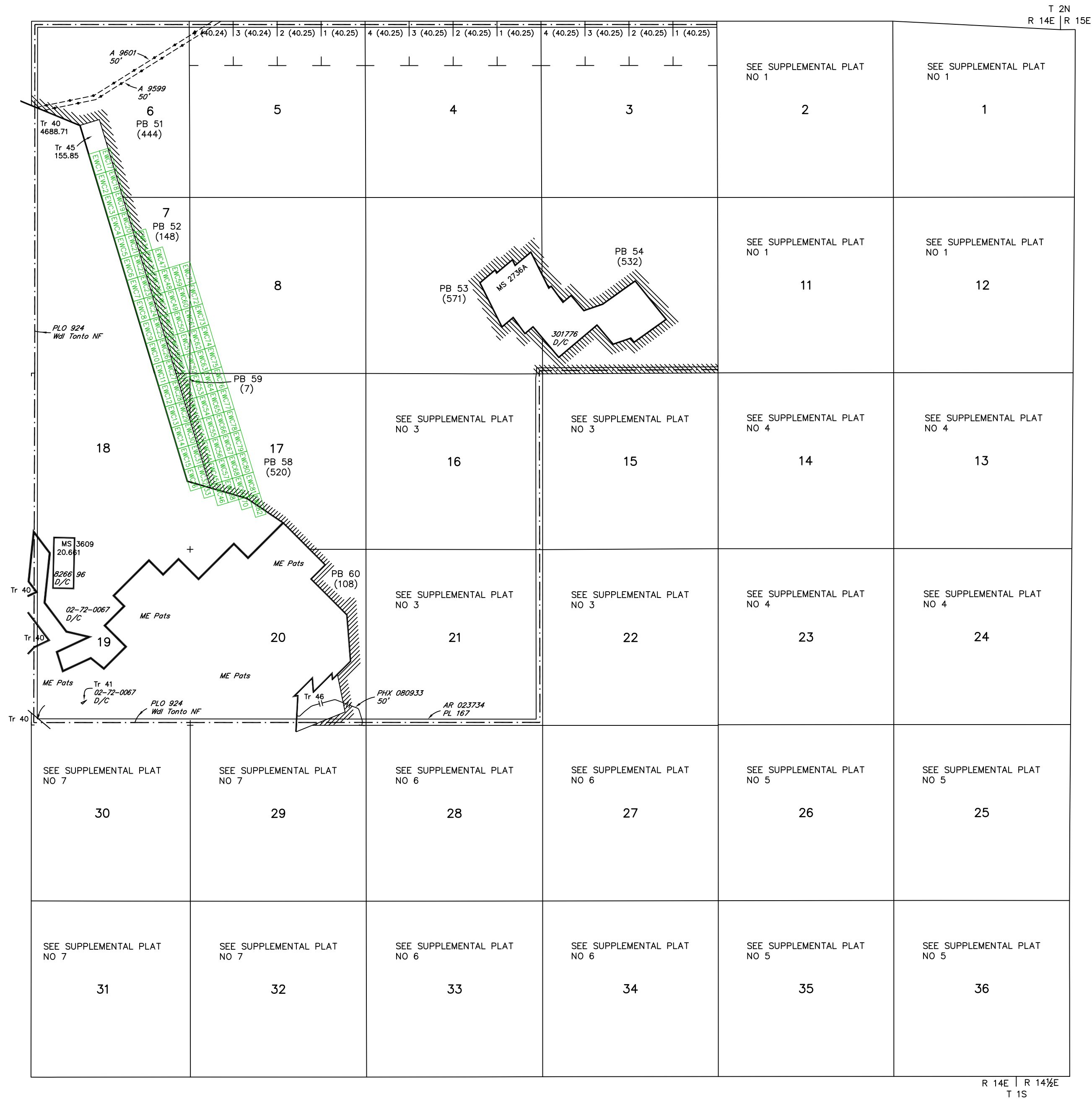
No Results

The specified criteria didn't result in any data. This is often caused by applying filters and/or selection steps that are too restrictive or that contain incorrect values. Please check your analysis filters and selection steps, and try again. The filters or selection steps currently being applied are shown below.

Filters

Disposition is equal to **AUTHORIZED, CANCELLED, EXPIRED, PENDING, REJECTED, RELINQUISHED, WITHDRAWN**
and Meridian Township Range Section is equal to **14 0010N 0140E 018**
and Admin State is equal to **AZ**

[Return](#) - [Refresh](#)

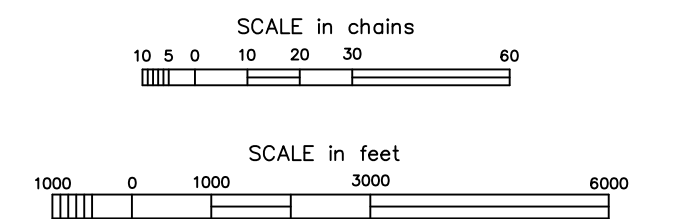


Remarks	column from T 1 N, R 14 E
MDS	152 NE
	153 NW
	154 SW
	155 SE

CURRENT TO	NW	GSR Mer
4-22-2019	ACAD	T <u>1</u> N
		R <u>14</u> E

WARNING STATEMENT

This plot is the Bureau's Record of Title, and should be used only as a graphic display of the township survey data. Records hereon do not reflect title changes which may have been effected by lateral movements of rivers or other bodies of water. Refer to the cadastral surveys for official survey information.



ORIGIN ID:ZSYA (602) 916-5000
MARC MARRA
FENNEMORE CRAIG
2394 E. CAMELBACK RD
SUITE 600
PHOENIX, AZ 85016
UNITED STATES US

SHIP DATE: 09JUN20
ACTWGT: 0.50 LB
CAD: 250174178/WSX13400

BILL SENDER

TO


BUREAU OF LAND MANAGEMENT
1 N CENTRAL AVE STE 800

PHOENIX AZ 85004

(602) 916-5298
INV.
PO:

REF: 036196.0009.MMARRA

DEPT:



WED - 10 JUN 10:30A
PRIORITY OVERNIGHT

TRK# 3936 9839 7859
0201

98 ZSYA

85004
AZ-US PHX



PS|Ship - FedEx Label

RECEIVED
BUREAU OF LAND MANAGEMENT

2020 JUN 16 A 7:57

PHOENIX, ARIZONA

